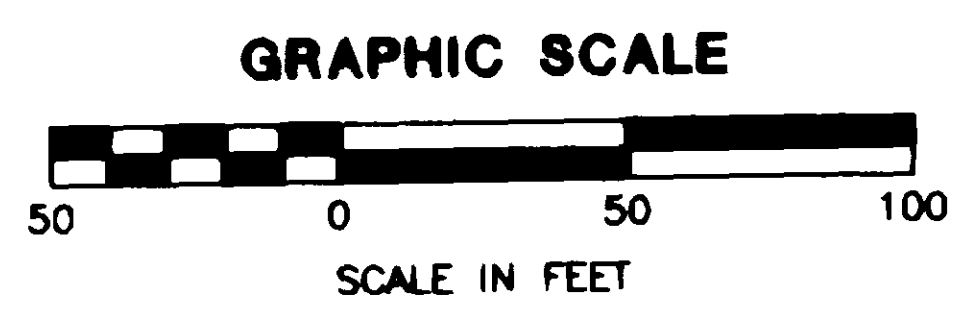

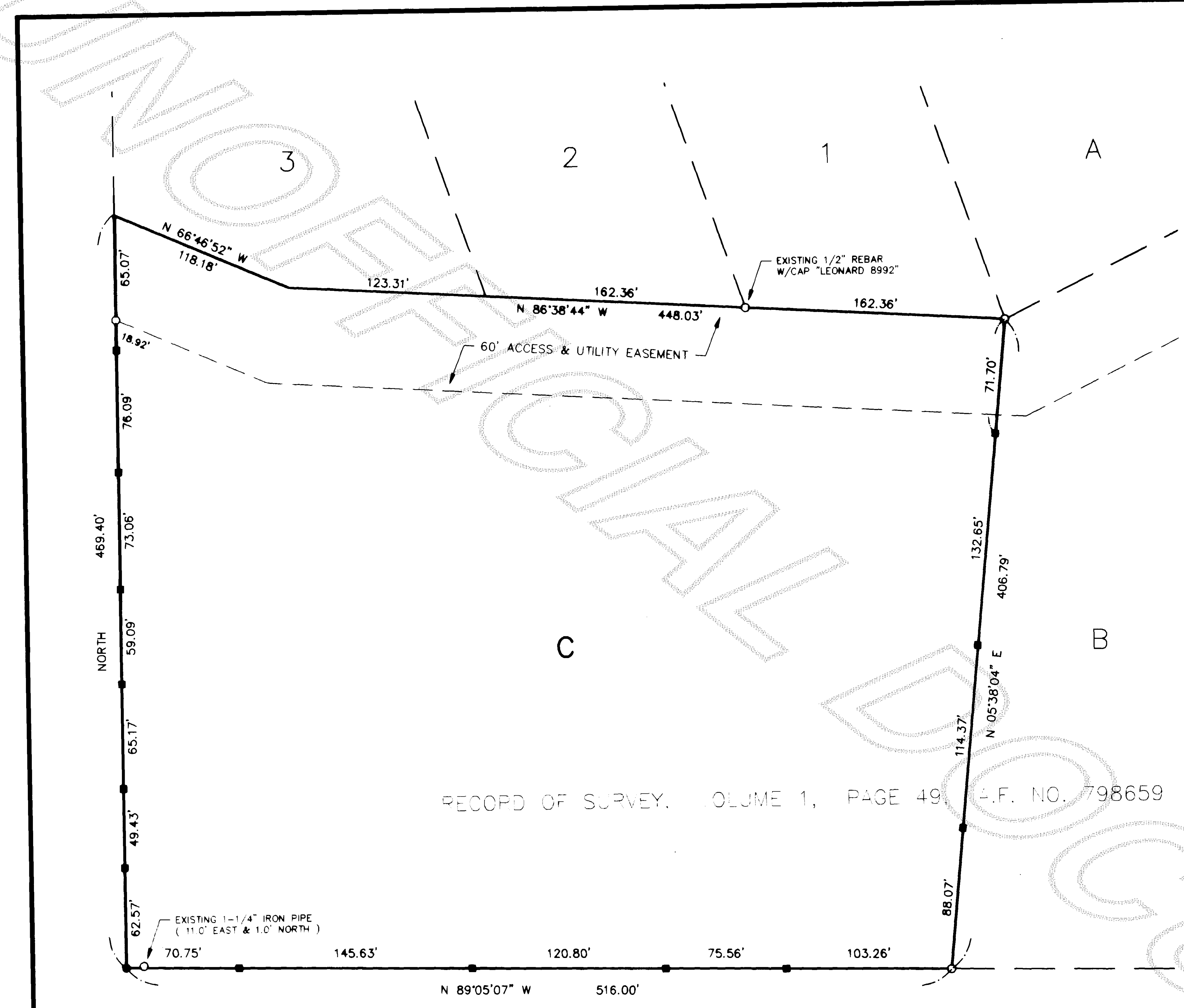


9607240050



EQUIPMENT & PROCEDURE

BASIS OF BEARINGS: RECORD OF SURVEY, VOLUME 1, PAGE 49, A.F. NO. 798659
 METHOD OF SURVEY: FIELD TRAVERSE OF EXISTING CORNERS ON 3/21/96
 INSTRUMENTATION: LIETZ SET 4A, 5" TOTAL STATION
 PRECISION: EXCEEDS STATE STANDARDS WAC 332-130-090

LEGEND

- SET 1/2" X 24" REBAR W/CAP "TRP ENG 20719"
- SET 2" X 2" WHITE LINE STAKE W/TACK
- EXISTING 1/2" REBAR W/CAP "R & L 6702" (EXCEPT AS NOTED)

LEGAL DESCRIPTION

PARCEL "C" AS DENOTED ON THAT CERTAIN RECORD OF SURVEY, RECORDED IN VOLUME 1 OF SURVEYS ON PAGE 49, UNDER A.F. NO. 798659, RECORDS OF SKAGIT COUNTY, WASHINGTON.

NOTE:

THIS SURVEY WAS NOT PREPARED WITH THE BENEFIT OF A TITLE REPORT. EASEMENTS OF RECORD THAT MAY AFFECT THIS PROPERTY HAVE NOT BEEN SHOWN.

RECORD OF SURVEY, VOLUME 1, PAGE 49, A.F. NO. 798659

RECORDING CERTIFICATE A.F. NO. 9607240050
 FILED FOR RECORD BY RICHARD A. HEALEY THIS 24th DAY OF JULY 1996 A.D. AT 7 MINUTES PAST 3 O'CLOCK P.M., AND RECORDED IN VOLUME 18 OF SURVEYS ON PAGE 140, RECORDS OF SKAGIT COUNTY, WASHINGTON.
 KATHY HILL COUNTY AUDITOR
 JUDY J. ZAVOLA DEPUTY AUDITOR

SURVEYORS CERTIFICATE
 THIS MAP CORRECTLY REPRESENTS A SURVEY MADE BY ME OR UNDER MY DIRECTION IN CONFORMANCE WITH THE REQUIREMENTS OF THE SURVEY RECORDING ACT, AT THE REQUEST OF PAUL ISAACSON THIS 7TH DAY OF JUNE, 1996.
 RICHARD A. HEALEY, P.L.S.
 CERTIFICATE NO. 20719



RECORD OF SURVEY FOR PAUL ISAACSON
 IN SOUTH 1/2, NW 1/4, SECTION 1, T.36N., R.3E., W.M. SKAGIT COUNTY, WASHINGTON

TREPANIER ENGINEERING		CIVIL ENGINEERS LAND SURVEYORS	FIELD BOOK NO. 134, P. 11
1420 HEWITT AVENUE EVERETT, WA. 98201		(206) 259-5556 FAX: (206) 259-5558	DATE OF FIELD SURVEY 3/21/96
DRAWN BY S.M.W.	DATE DRAWN 6/06/96	CHECKED BY R.A.H.	DATE CHECKED 6/07/96
SCALE 1" = 50'		FILE NO. 96-023	SHEET 1 OF 1

VOL 18 SURVEYS PG 140