


Return to:

Skagit Co Planning



200004180085
Kathy Hill, Skagit County Auditor
4/18/2000 Page 1 of 2 3:54:23PM

PROTECTED CRITICAL AREA SITE PLAN

Page 1 of 2

Grantor/Owner: KENT & KIM FRYE

Grantee: PUBLIC

Site Address: 4988 PEPPERMINT LANE BOW, WA. 98232

Property ID #: P 106098 Assessors Tax Account #: _____

Legal Description: Sec. _____ Twp. _____ Rng. _____ / Plat Name _____ Lot _____

Permit/Activity #: _____


PROTECTED CRITICAL AREA (PCA) is to be left undisturbed in a natural state. No clearing, grading, filling, logging or removal of woody material, building, construction or road construction of any kind or planting of non-native vegetation is allowed within the PCA areas except as specifically permitted by Skagit County on a case-by-case basis consistent with Skagit County Code 14.06.

Representations on this site plan may be approximations only and should not be used for purposes other than for determining general locations of critical areas. Development activities beyond the scope of this plan may require additional studies and approvals.

The above references to "Grantor" and "Grantee" shall not be construed as a transfer of property ownership and are used solely for filing with the County Auditor.

Owner: Kim frye Date: 4/18/00

On this day personally appeared before me [Signature] known to be the individual described herein and acknowledged to me that he/she/it signed the same as her free and voluntary act and deed for the uses and purposes there mentioned.



Tish Campbell, Notary Public in and for the State of Washington,
residing at Mount Vernon Date: 4/18/00

PROTECTED CRITICAL AREA SITE PLAN

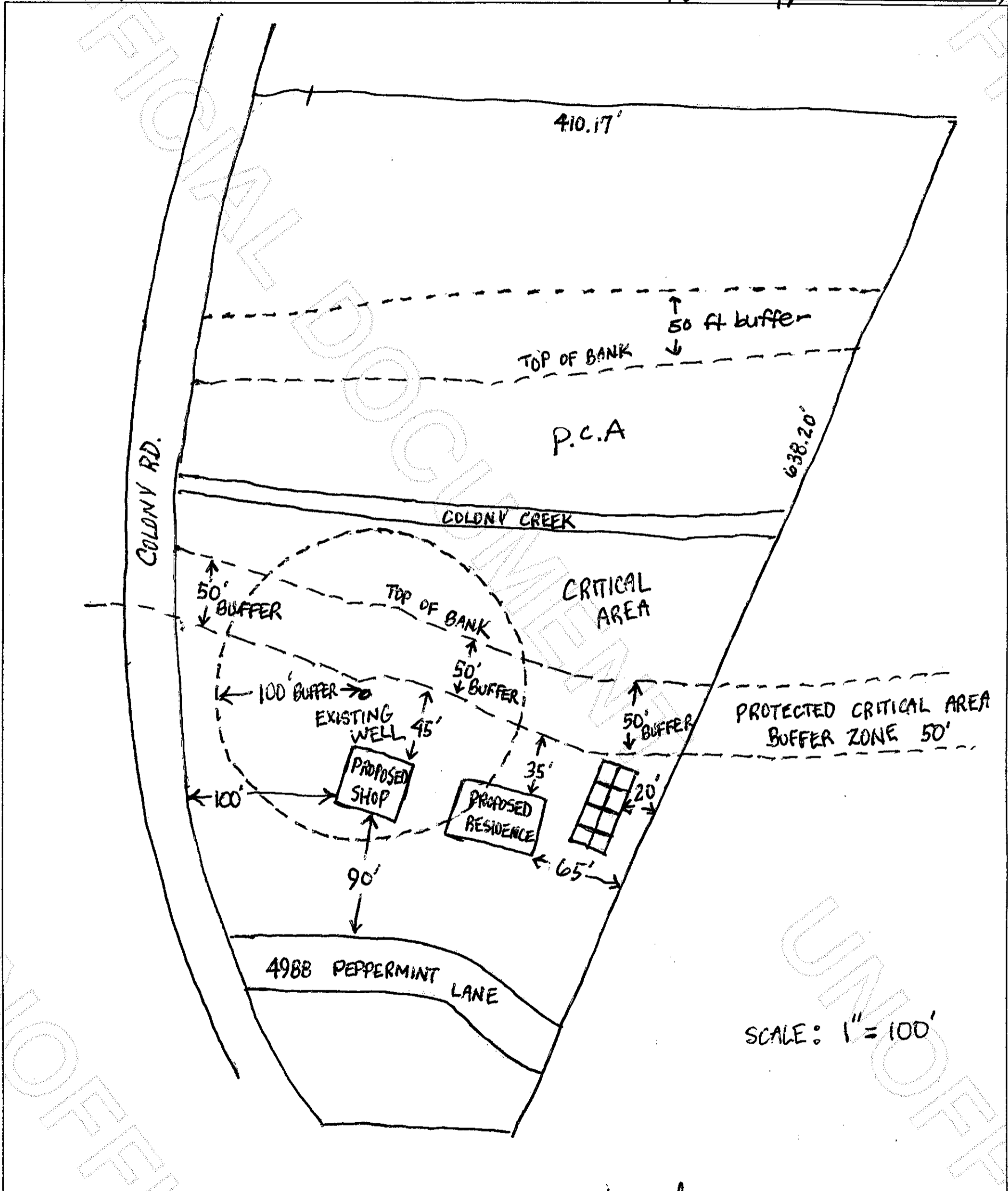
Page 2 of 2

Applicant: Frye

Permit #: 64200-0121

Parcel #: A106098

Site Address: 4988 Peppermint Lane, Bow, WA 98232




SCALE: 1" = 100'

John T. Coyle
Skagit County CAO Staff Signature

4-18-00
Date

Kim Frye
Applicant Signatur

4/18/00
Date



200004180085