



200101290096

Skagit County Auditor

1/29/2001 Page 1 of 2 2:43:25PM

Return Name & Address

SKAGIT SURVEYORS & ENGINEERS

806 METCALF ST.

SEDDO-WOODLEY, WA. 98284

PLANNING & PERMIT CENTER

RECEIVED
Skagit County

DATE STAMP
JAN - 5 2001

Planning/Permit Ctr.

RECORD of LOT CERTIFICATION

200 WEST WASHINGTON STREET - MOUNT VERNON, WA 98273 - (360) 336-9410

Applicant Name: ANDREW W. YOUNG Phone: 360-856-6953

Lot Certification File Number: PL 01 - 0024

Grantee/Property Owner's Name: ANDREW W. YOUNG

Having reviewed the information provided by the applicant, I hereby find that the parcel(s) bearing Assessor's Account Number(s):

<u>3946 - 002 - 023 - 0005</u>	P# <u>67990</u>
_____	P# _____
_____	P# _____
_____	P# _____

X IS, a lot of record for building purposes under the Skagit County Zoning Ordinance and Subdivision codes and in compliance with RCW 58.17.210.

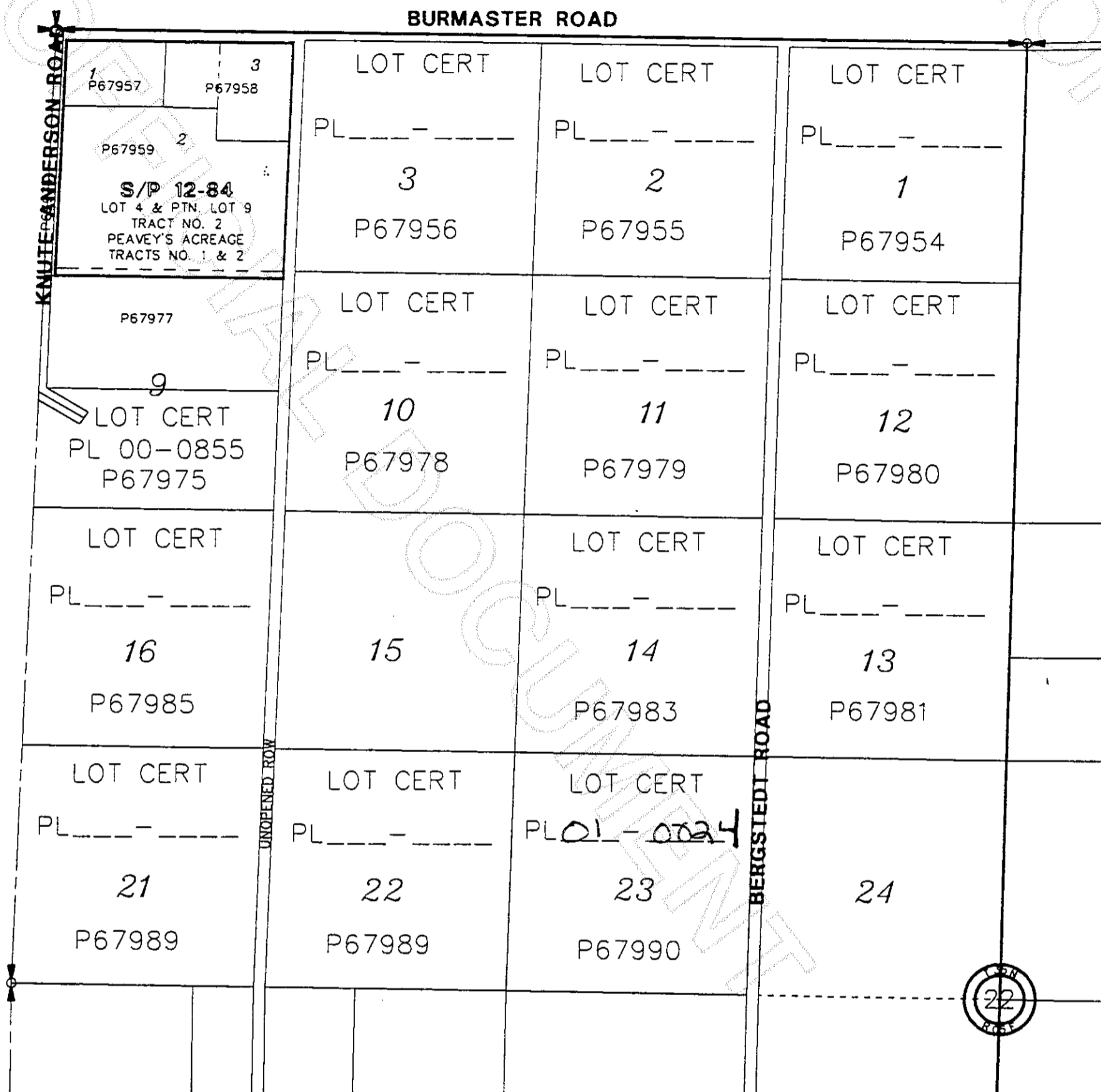
_____ IS NOT, a lot of record for building purposes under the Skagit County Zoning Ordinance and Subdivision codes and is not in compliance with RCW 58.17.210.

Grantor/Skagit County Planning & Permit Center

Date: 1/16/2001


Authorized Signature: Gae Roeder

Title: Associate Planner

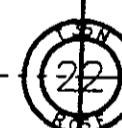


LOT CERTIFICATION EXHIBIT MAP
 for
 Andrew Young
 Section 22, Township 35 North,
 Range 5 East, W.M.

PEAVEY'S ACREAGE
TRACT NO. 2
PLAT NO. 3966



Scale in Feet



200101290096
 Skagit County Auditor