

Return To:
Public Utility District No 1 of Skagit County
P O Box 1436
Mount Vernon WA 98273



200103090019

, Skagit County Auditor

3/9/2001 Page 1 of 2 9:38:18AM

Partial Release of Assessment

KNOW ALL MEN BY THESE PRESENTS That Public Utility District No. 1 of Skagit County, the creator and establisher of assessment roll number LUD No. 22 adopted on the 14th day of November, 2000, to secure payment of the sum of \$ 483,064.93 Dollars and interest, and recorded in the office of the County Auditor of Skagit County, State of Washington, on the 29th day of November, 2000, being Auditor's File No. 200011290056, do hereby release and discharge from the lien of said assessment the following described lands situate in the County of Skagit, State of Washington, to-wit:

Tax Account No. of said released property P70382 ALGER LOTS 7 & 8 BLK 3 INCLUDES M/H SKYLINE/SPRINGMANOR 96/27X??? VIN#84-91-6425-I.

Tax Account No. of said released property P49089 SE1/4 SE1/4 S OF CO RD & W OF LOG RD EX CS 20FT.

Tax Account No. of said released property P70367, P70366 ALGER LOT 6 BLK 1 TAX 1 TR OF LAND IN LOT 6 BLK 1 LYING ADJ TO S'LY R/W LI OF ALGER PLACE & E'LY LI OF W 50' OF SD LOT 6 MORE PARTICULARLY DESC AS BEG AT INTER S OF THE S'LY R/W LI OF ALGER PLACE & E' LY LI OF THE W 50' OF LOT 6 BLK 1 ALGER

Tax Account No. of said released property P49040 ACREAGE ACCOUNT, ACRES 2.22, BEGINNING AT 15853.28 THE INTERSECTION OF THE EAST LINE OF SOUTHWEST 1/4 SOUTHEAST 1/4 AND A LINE 15 FEET SOUTHERLY OF AND PARALLEL WITH THE CENTERLINE B.D.L.M. RAILWAY; THENCE SOUTH ALONG EAST LINE SOUTHWEST 1/4 OF THE SOUTHEAST 1/4 SECTION 7 125.

Tax Account No. of said released property P49047 TR 250FT SQ IN SW C SE1/4 SE1/4 E OF ST HWY S OF R/W.

Tax Account No. of said released property P70372 ALGER LOT 10 BLK 2 INC M/H 1077 BROAM 66X14.


Tax Account No. of said released property P70392 ALGER LOT 3 BLK 5 LESS R/W INC M/H MARLETTE 68 60X12

Tax Account No. of said released property P106199, P49073 INC M/H SKYLINE/ OAKMANOR 91 40X24 #06910623DAB; THE SOUTH 210 FEET (AS MEASURED ALONG THE WEST LINE THEREOF) OF THE WEST 180 FEET (AS MEASURED AT RIGHT ANGLES TO THE WEST LINE THEREOF) OF THE FOLLOWING TRACT; THAT PORTION OF THE SW1/4 SE1/4 OF SEC 7, TWP36.

Tax Account No. of said released property P49036 PTN SW1/4 SE1/4 AKA TR 1 S/P 25-84 AF#8406180069.

But this release shall not impair the validity of said assessment roll to the other lands therein described.

Dated this 9th day of March, 2001.


Kenneth K. Kukuk, General Manger


STATE OF WASHINGTON,


}SS.

County of Skagit

I certify that I know or have satisfactory evidence that Kenneth K. Kukuk signed this instrument, on oath that he was authorized to execute the instrument and acknowledged it as the General manager of Public Utility District No. 1 of Skagit County to be that free and voluntary act of such party for the uses and purposes mentioned in the instrument.

Dated: MARCH 9, 2001


Notary Public for the State of Washington



My appointment expires 1/30/2004

