

Return To:  
Public Utility District No 1 of Skagit County  
P O Box 1436  
Mount Vernon WA 98273



200103090020

Skagit County Auditor

3/9/2001 Page 1 of 2 9:38:48AM

## Partial Release of Assessment

KNOW ALL MEN BY THESE PRESENTS That Public Utility District No. 1 of Skagit County, the creator and establisher of assessment roll number LUD No. 24 adopted on the 28th day of November, 2000; to secure payment of the sum of \$421,842.35 Dollars and interest, and recorded in the office of the County Auditor of Skagit County, State of Washington, on the 11<sup>th</sup> day of December, 2000, being Auditor's File No. 200012110142, do hereby release and discharge from the lien of said assessment the following described lands situate in the County of Skagit, State of Washington, to-wit:

Tax Account No. of said released property P47502 LT 4 W OF RD LESS TAX 2 3 4 5

Tax Account No. of said released property P47588 RT 1-001-05 PTN OF SE1/4 NE1/4 DES AF#764917.

Tax Account No. of said released property P47778 SE1/4 NE1/4 E OF C/L VAC ALGER LK SAMISH RD LESS ST RD INC M/H 10363 GUERDON 83 56X24.

Tax Account No. of said released property P47535, P47533 1 AC TR & HOUSE IN RT#2-006 AKA PTN TR A S/P#53-73

Tax Account No. of said released property P47524 A PORTION OF THE WEST HALF OF THE WEST HALF OF THE NW1/4 OF SEC 1, TWP 36, RNG 3, MORE PARTICULARLY DESCRIBED AS FOLLOWS; BEGINNING AT THE SOUTHWEST CORNER OF THE NW1/4 OF SAID SECTION; THENCE NORTH 01-02-12 EAST ALONG THE WEST LINE OF SAID SECTION 1 FOR A.

Tax Account No. of said released property P47579, P47578 N1/2 S1/2 NE1/4 NE1/4 EXC W1/2 W1/2 & E XE 30FT


Tax Account No. of said released property P111513, P11512 LOT 3 SHORT PLAT 96-0106 RECORDED AF#9706050026 BEING A PORTION OF THE NORTHWEST 1/4.

Tax Account No. of said released property P47583, P47523 SE1/4 NE1/4 LESS RT 1-001-01 & 1-001-02 & 1-001-03 & 1-001-04 & 1-001-05 & 1-001-06 & 1-001-07.

Tax Account No. of said released property P47577, P99794 1 AC TR & HOUSE IN S1/2 N1/2 NE1/4 NE1/4 EXC N 10 FT & EXC W1/2 W1/2 & E 30 FT INC M/H SN? MAKE? 90 60X24.

But this release shall not impair the validity of said assessment roll to the other lands therein described.

Dated this 9<sup>th</sup> day of March, 2001.

  
Kenneth K. Kukuk, General Manger


STATE OF WASHINGTON,


}SS.

County of Skagit

I certify that I know or have satisfactory evidence that Kenneth K. Kukuk signed this instrument, on oath that he was authorized to execute the instrument and acknowledged it as the General manager of Public Utility District No. 1 of Skagit County to be that free and voluntary act of such party for the uses and purposes mentioned in the instrument.

Dated: MARCH 9, 2001

  
Notary Public for the State of Washington



My appointment expires 1/30/2004



200103090020  
, Skagit County Auditor  
3/9/2001 Page 2 of 2 9:38:48AM