



200202220016

Skagit County Auditor

2/22/2002 Page 1 of 3 8:52AM

Parcel No.: 350326-3-001-0009/P34839
Legal Desc.: Ptn E $\frac{1}{2}$ SW $\frac{1}{4}$, 26-35-3

QUIT CLAIM DEED


THE GRANTORS, John Peth and Sons, Inc., a Washington corporation, for and in consideration of NO MONETARY CONSIDERATION, boundary line adjustment purposes only, conveys and quit claims to John Peth and Sons, Inc., a Washington corporation, **THE GRANTEES**, the following described real estate, situated in the County of Skagit, State of Washington, together with all after acquired title of the Grantor therein:

That portion of the East $\frac{1}{2}$ of the Southeast $\frac{1}{4}$ of Section 26, Township 35 North, Range 3 East, W.M., lying Northerly of the center line of Joe Leary Slough.

Situate in the County of Skagit, State of Washington

The above described property will be combined or aggregated with contiguous property owned by the grantee and legally described on Exhibit "A" attached hereto. This boundary adjustment is not for the purposes of creating an additional building lot.



DATED this 20 day of February, 2002.



John Peth and Sons, Inc.
By: Dan Peth
Its: Secretary

710
SKAGIT COUNTY WASHINGTON
REAL ESTATE EXCISE TAX

FEB 22 2002

Amount Paid \$ 
Skagit Co. Treasurer
By  Deputy

STATE OF WASHINGTON

ss

County of Skagit

I hereby certify that I know or have satisfactory evidence that Dan Peth is the person who personally appeared before me, and said person acknowledged that he signed this instrument, on oath stated that he was authorized to execute the instrument and acknowledged it as the Secretary of John Peth and Sons, Inc., to be the free and voluntary act of such party for the uses and purposes mentioned in this instrument.

DATED this 20th day of February, 2002.

Marian K. Ragan
NOTARY PUBLIC in and for the State
of Washington, residing at Mount Vernon

My appointment expires 8-01-2002.

BOUNDARY ADJUSTMENT

Reviewed and approved
in accordance with S.C.
Code Chapter 14.18



Gwen Roeder
SKAGIT CO. PLANNING & PERMIT CNTR

Date: 2/20/2002



200202220016
Skagit County Auditor

Exhibit "A"

The Northwest $\frac{1}{4}$; and, that portion of the West $\frac{1}{2}$ of the Southwest $\frac{1}{4}$, lying Northerly of the center line of Joe Leary Slough, all in Section 26, Township 35 North, Range 3 East, W.M.

Situate in the County of Skagit, State of Washington



200202220016

Skagit County Auditor