

Return to:



200206110001

Skagit County Auditor

6/11/2002 Page 1 of 2 8:31AM

PROTECTED CRITICAL AREA SITE PLAN

Page 1 of 2

Grantor/Owner: Sally C Turner

Grantee: PUBLIC

Site Address: 13725 Goodman Lane, Anacortes, WA

Property ID #: P 19261 Assessors Tax Account #: 340112-0-035-0608

Legal Description: Sec. 12 Twp. 34N Rng. 1 East Plat Name \_\_\_\_\_ Lot \_\_\_\_\_

Permit/Activity #: BPOJ-0559


PROTECTED CRITICAL AREA (PCA) is to be left undisturbed in a natural state. No clearing, grading, filling, logging or removal of woody material, building, construction or road construction of any kind or planting of non-native vegetation is allowed within the PCA areas except as specifically permitted by Skagit County on a case-by-case basis consistent with Skagit County Code 14.24.

Representations on this site plan may be approximations only and should not be used for purposes other than for determining general locations of critical areas. Development activities beyond the scope of this plan may require additional studies and approvals.

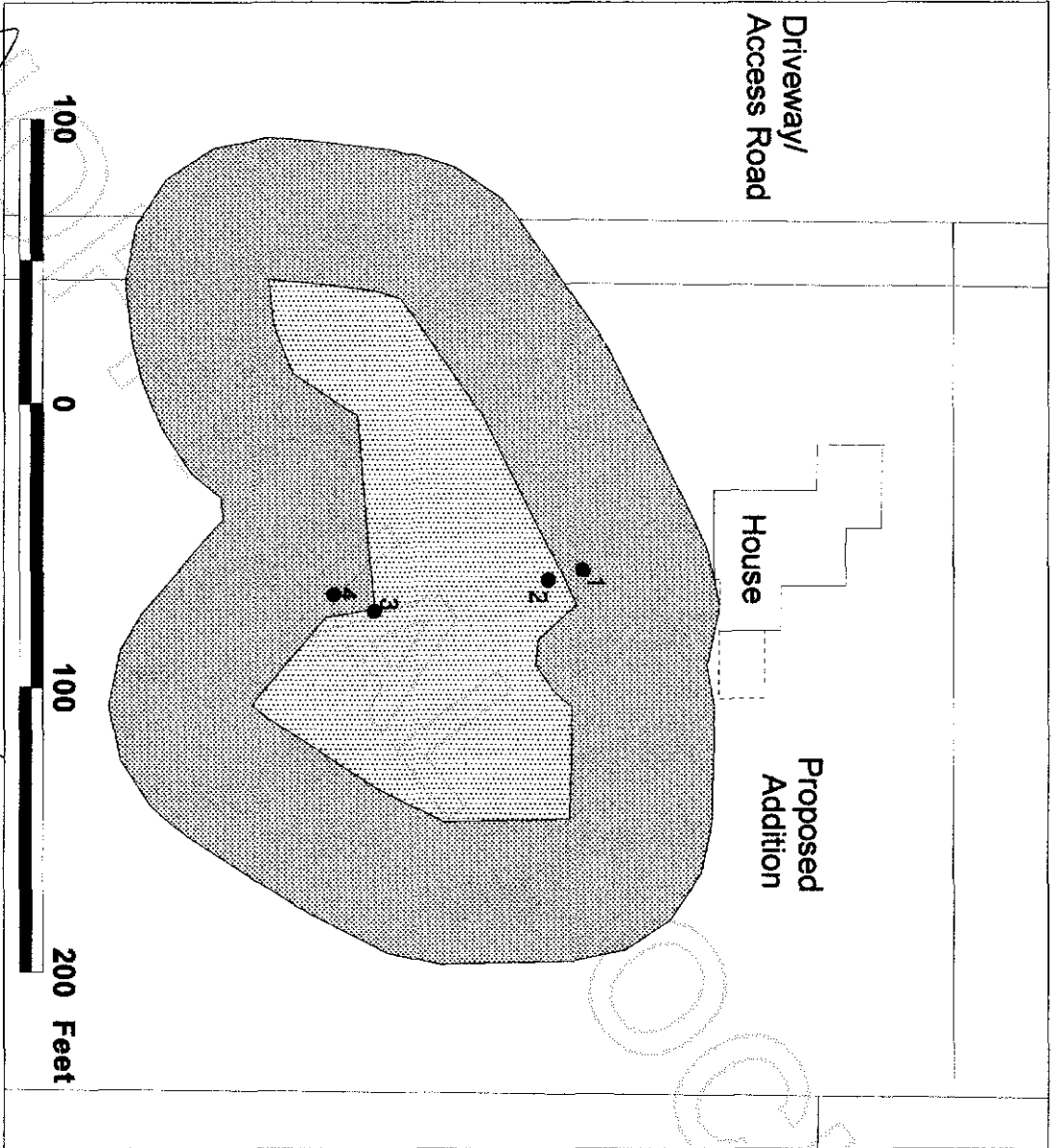
The above references to "Grantor" and "Grantee" shall not be construed as a transfer of property ownership and are used solely for filing with the County Auditor.

Owner: Sally C Turner Date: 6/11/02

On this day personally appeared before me Sally C Turner known to be the individual described herein and acknowledged to me that she signed the same as her free and voluntary act and deed for the uses and purposes herein mentioned.

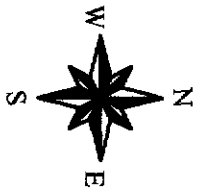


Leigh Campbell Notary Public in and for the State of Washington, residing at Mount Vernon WA Date: 06/11/02



Turner Property  
Protected Critical  
Area (PCA)  
13725 Goodman Lane,  
Anacortes, WA

- Test Pits
- ▨ Category III Wetland
- ▨ 50-foot Critical Areas Buffer
- ▨ Proposed Addition
- ▨ Property Lines
- ▨ House



*[Signature]*  
Skagit County Staff Signature Date  
6/11/02

*[Signature]*  
Applicant Signature Date  
6/11/02



200206110001  
Skagit County Auditor