

Return to:



200206240183

Skagit County Auditor

6/24/2002 Page 1 of 2 4:30PM

PROTECTED CRITICAL AREA SITE PLAN

Page 1 of 2

Grantor/Owner: John Willis

Grantee: PUBLIC

Site Address: Buchanan Lane

Property ID #: P 69068 Assessors Tax Account #: 3997-000-012--0005

Legal Description: Sec. 12 Twp. 34 Rng. 04 / Plat Name Shauger Acreage Lot 12

Permit/Activity #: SW02-0239

PROTECTED CRITICAL AREA (PCA) is to be left undisturbed in a natural state. No clearing, grading, filling, logging or removal of woody material, building, construction or road construction of any kind or planting of non-native vegetation is allowed within the PCA areas except as specifically permitted by Skagit County on a case-by-case basis consistent with Skagit County Code 14.24.

Representations on this site plan may be approximations only and should not be used for purposes other than for determining general locations of critical areas. Development activities beyond the scope of this plan may require additional studies and approvals.


The above references to "Grantor" and "Grantee" shall not be construed as a transfer of property ownership and are used solely for filing with the County Auditor.


Owner: John T. Willis Date: 6-25-02

On this day personally appeared before me John T. Willis known to be the individual described herein and acknowledged to me that he signed the same as his free and voluntary act and deed for the uses and purposes therein mentioned.

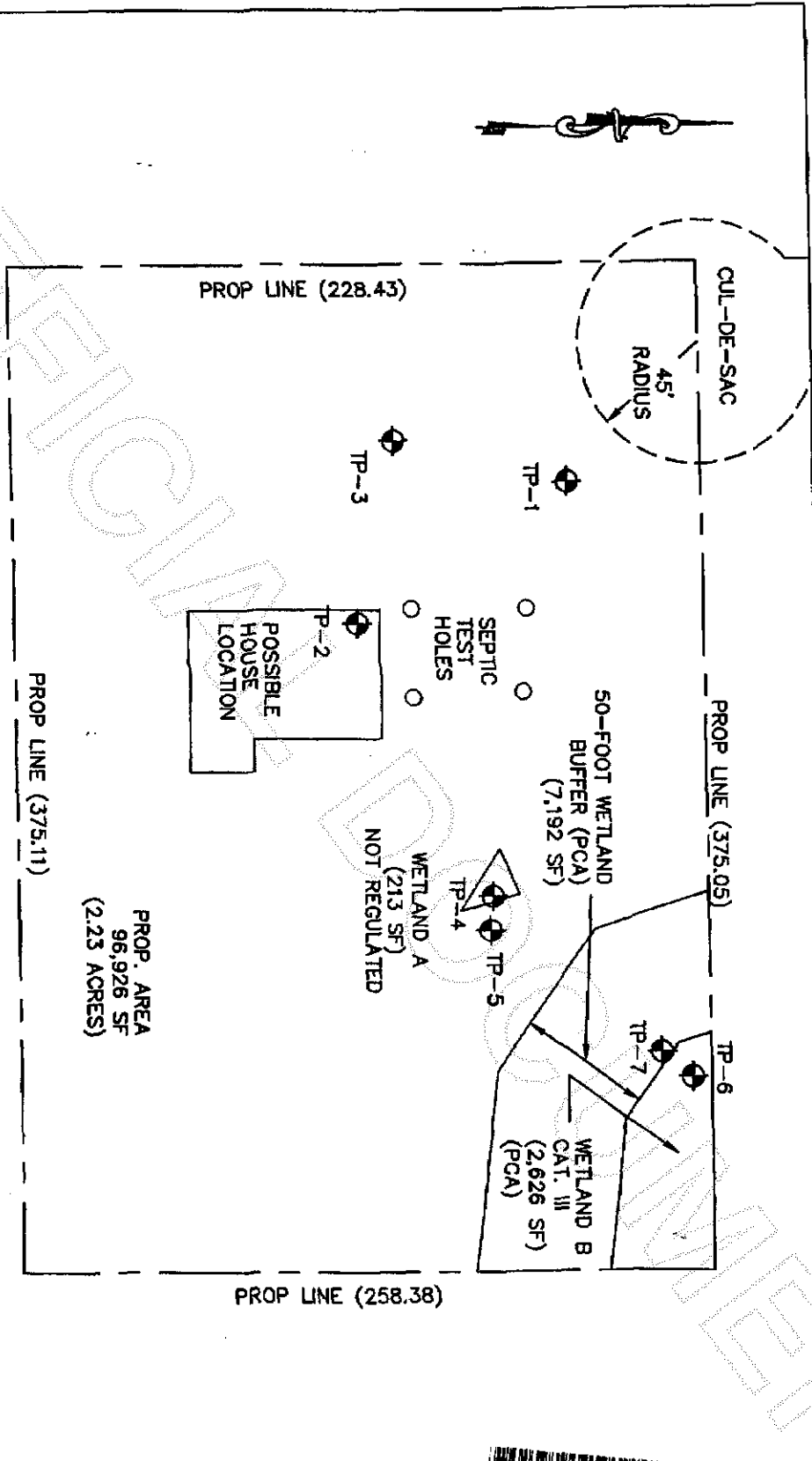
Melody R. Derrossett, Notary Public in and for the State of Washington, residing at Burlington Date: 6-25-02

My commission expires: 10/29/2005





Owners: John Willis  
 Address: Buchanan Lane  
 Parcel: P69068  
 Permit: PL02-0218  
 Preparer: Edison Engineering  
 Date: June, 2002



PROP. AREA  
 96,926 SF  
 (2.23 ACRES)



200206240183  
 Skagit County Auditor