

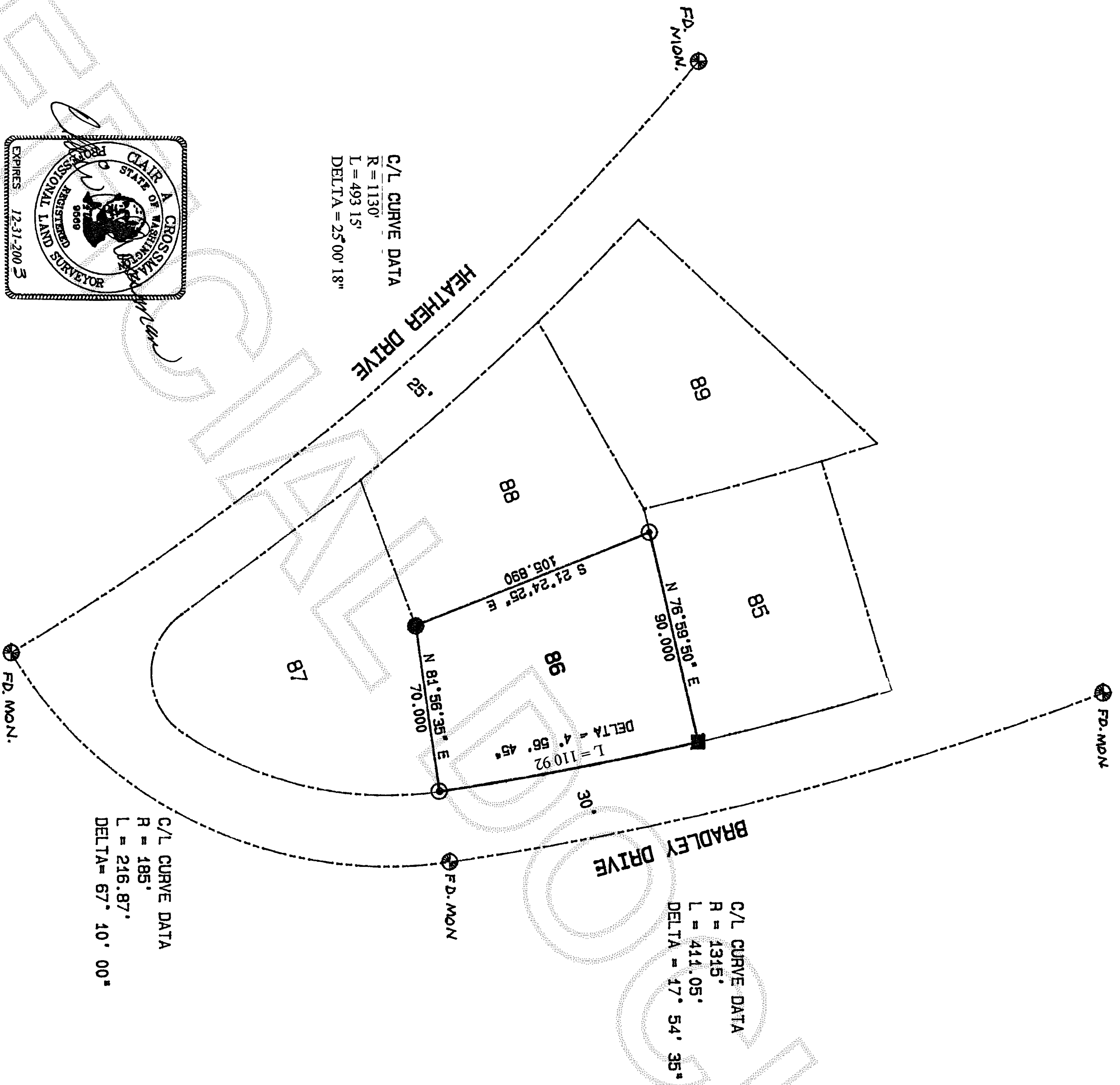



NW 1/4 SEC. 27, TWP. 35 N., RNG 1 EAST, W.M.
ANACORTES, WASHINGTON

200208060027
Skagit County Auditor
8/6/2002 Page 1 of 1 10:14AM

- LEGAL DESCRIPTION:
LOT 86, IN PLAT OF SKYLINE # 3, RECORDS OF SKAGIT COUNTY, WASHINGTON.
- NOTES:
1. SET RE-BAR WITH CAP # 9868
2. FOUND RE-BAR WITH CAP # 9834.
3. FOUND 3/4" IRON PIPE IN CONCRETE.
4. BASIS OF BEARINGS: PLAT OF SKYLINE # 3.
5. SURVEY METHOD: STANDARD FIELD TRAVERSE.
6. EQUIPMENT USED: 5" TOPCON GTS-303 TOTAL STATION.
7. ERROR OF CLOSURE MEETS WASHINGTON STATE STANDARDS.
8. THIS SURVEY DOES NOT PURPORT TO SHOW ALL ENCUMBRANCES OR EASEMENTS.



SCALE 1" = 40'



RECORDER'S CERTIFICATE
Filed for record this 2 day of Aug 20 02 at 10:14 AM
In book of 214 at page 1 at the request of:

Clair A. Crossman
SURVEYOR'S NAME
RECORDS OF SKAGIT CO. AUD.
John R. Cox
DEP. AUD.

SURVEYORS CERTIFICATE
This map correctly represents a survey made by me or under my direction in conformance with the requirements of the Survey Recording Act at the request of: JOHN R. COX
In JULY 2002

Clair A. Crossman
Certificate No: 9569

CROSSMAN & ASSOC.

LAND SURVEYORS
16146 MCLEAN RD. MT. VERNON, WA.
PHONE (360) 424-7359

BOUNDARY SURVEY

FOR
JOHN R. COX & ASSOC.

SCALE	DATE	JOB NO.
1" = 40'	AUG 3, 2002	2002-33
DRAWN BY: SAM	CHKD BY: @AC	SHEET: 1 OF 1