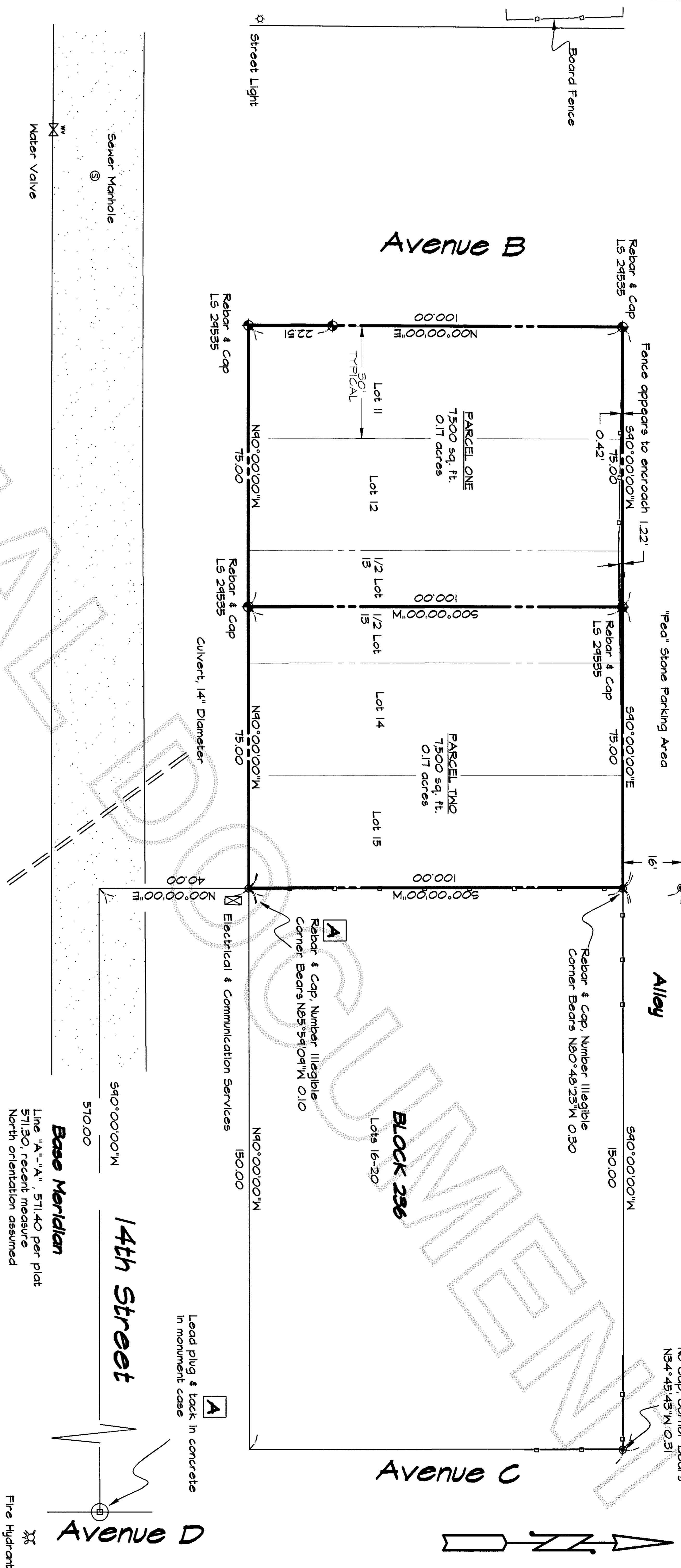


200302140053
 Skagit County Auditor
 2/14/2003 Page 1 of 1 11:01:22AM
 Rebar at fence corner
 No Cap, Corner Bears
 N34°45'45"W 0.31




Surveyor's Certificate

This map correctly represents a survey made by me or under my direction in conformance with the requirements of the survey recording act at the request of the Dee Andrich, of Skagit County, in February, 2003.

Certificate no.
 LS 29535

Robert F. Parrish
 Robert F. Parrish

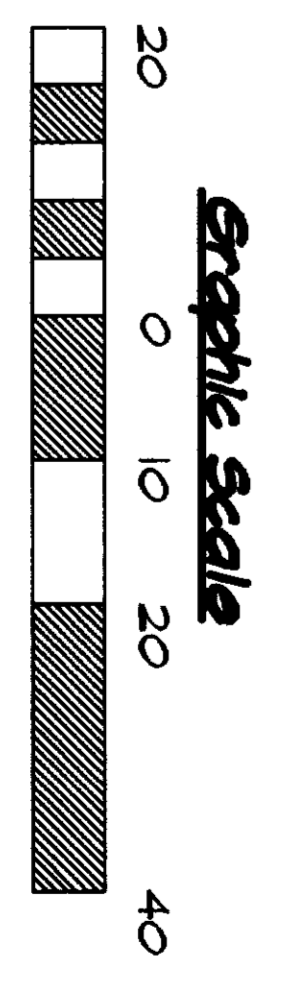


Land Description

Auditor's File Number 200111070001
 Lots 11 through 15, Block 236, Map of the City of Anacortes, according to the plat thereof recorded in Volume 2, of Plats, pages 4 through 7, records of Skagit County, Washington.
 Property Tax Parcel No. 3712-236-015-0003
 SUBJECT TO : Easements, restrictions, reservations of record.

Survey Notes

The purpose of this survey has been to locate, describe and set or locate monuments as required to mark the boundaries of the two parcels as shown. This survey was prepared from a closed random traverse using a "Topcon APL 1A" robotic total station.



Record of Survey

Parrish Land Surveying		Prepared at the request of Dee Andrich land now or formerly of Eisenzimer Living Trust	
540 UNDER STREET, FRIDAY HARBOR, WASHINGTON 98250 (360) 598-1467 - parrish@rockisland.com		JOB NO.: 302-070 CADD BY: rp CHK BY: <i>rp</i> BK REF: 008 SCALE: 1" = 20' DATE: 2-13-03	
Name: <i>Robert F. Parrish</i> Auditor's File Number: <i>29535</i>		Filed for record this <i>14</i> day of <i>Feb</i> , 2003 at <i>10:30 AM</i> at the request of Parrish Land Surveying. Name: <i>Robert F. Parrish</i> Auditor's File Number: <i>29535</i>	