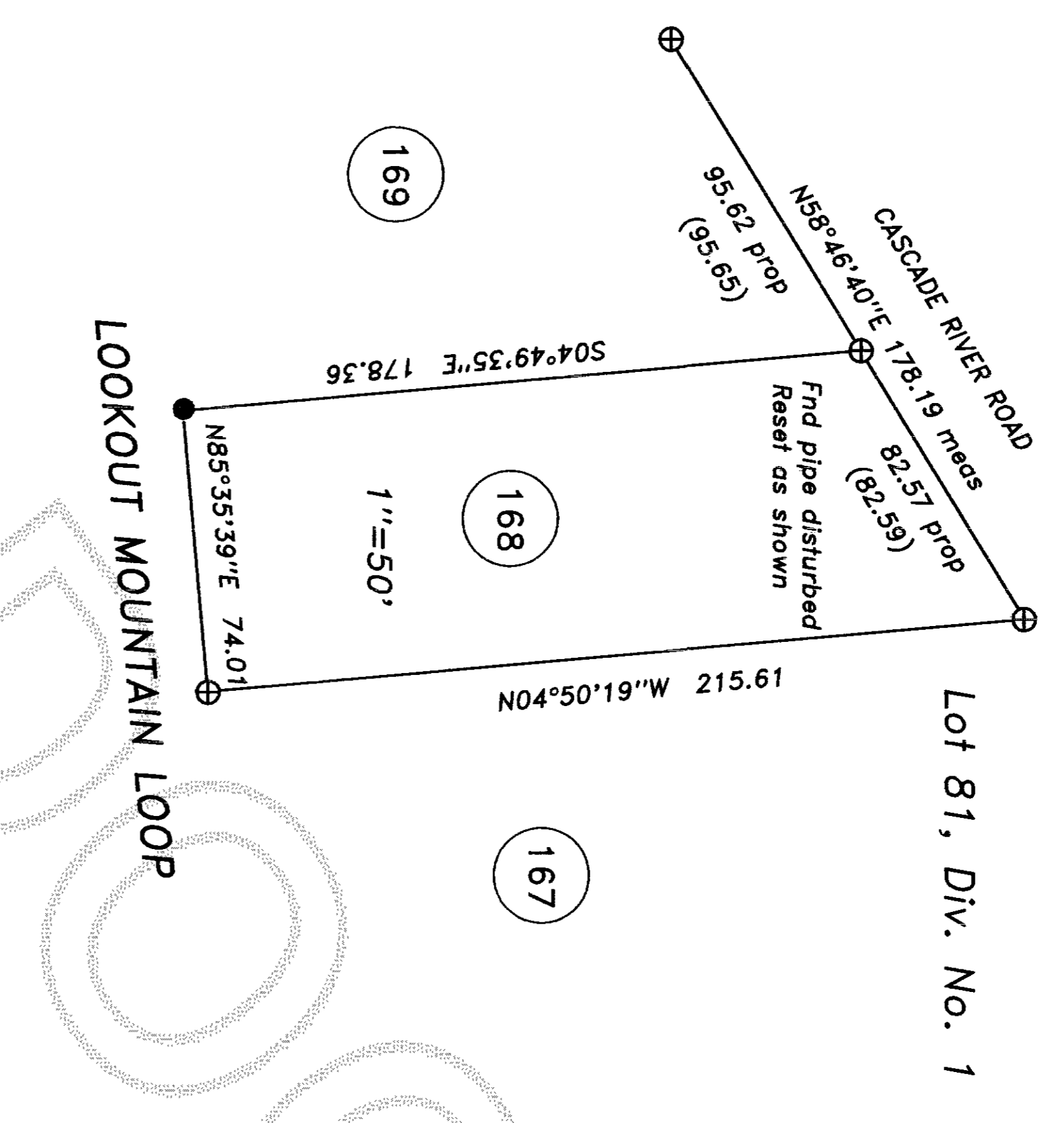
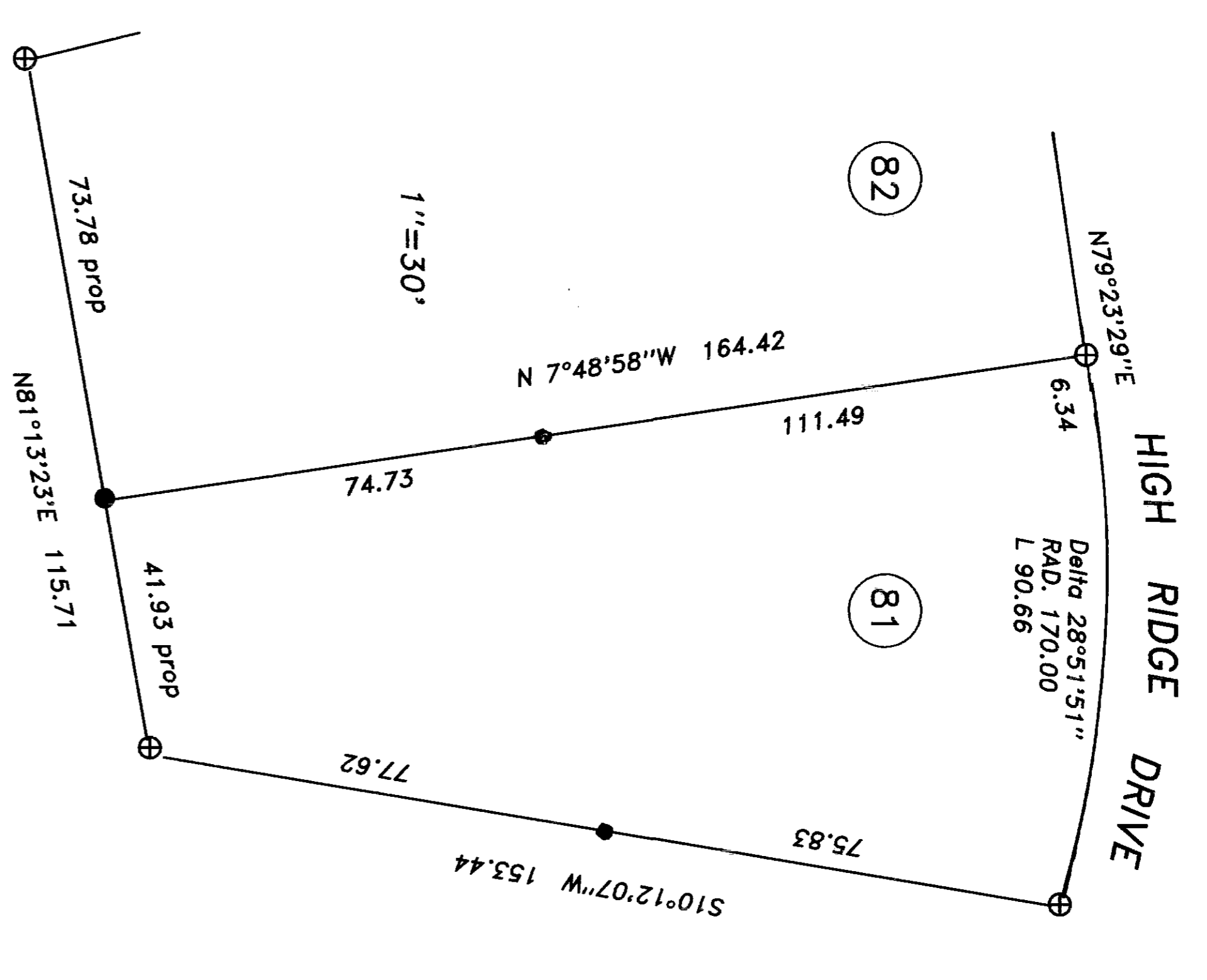


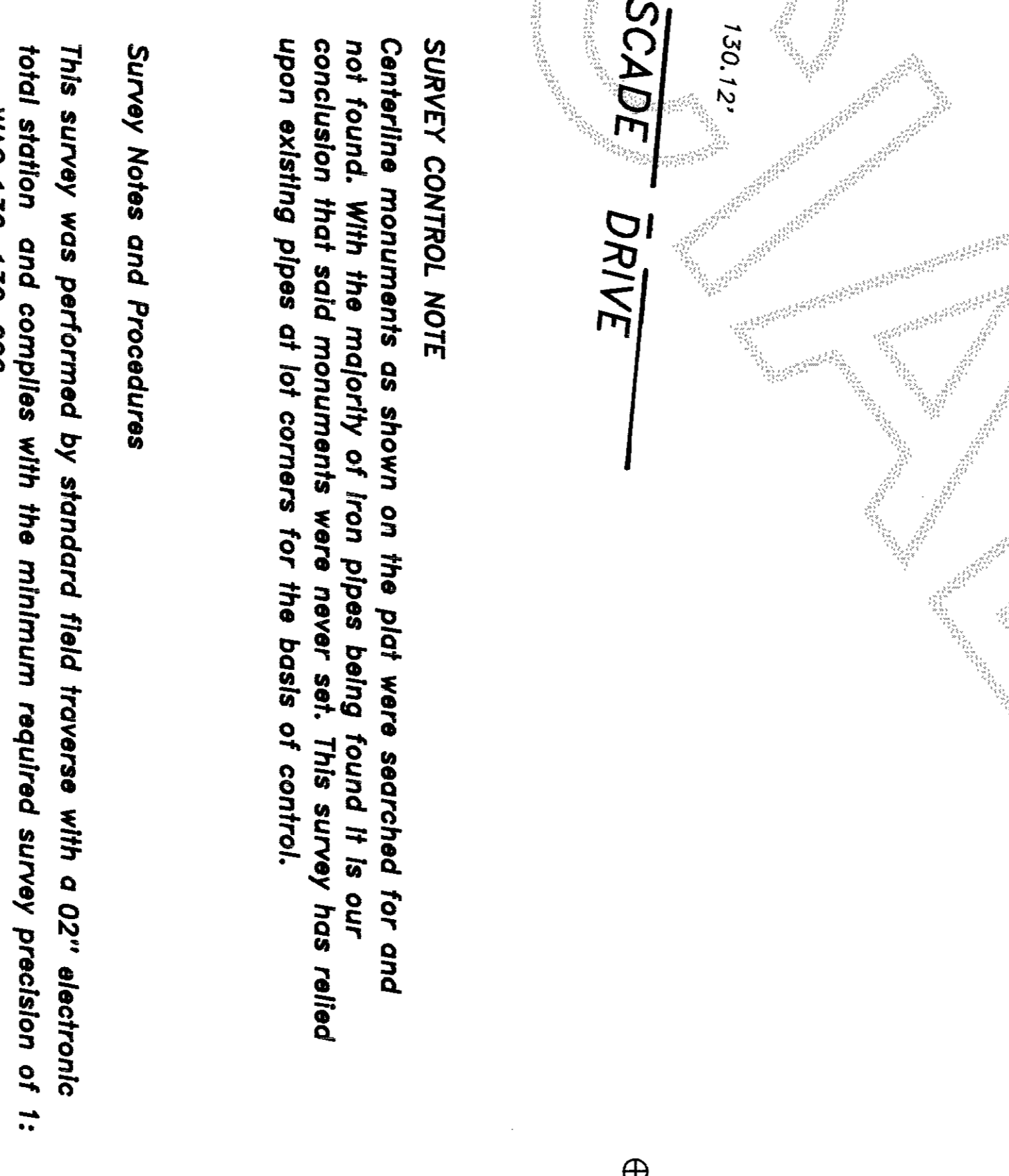
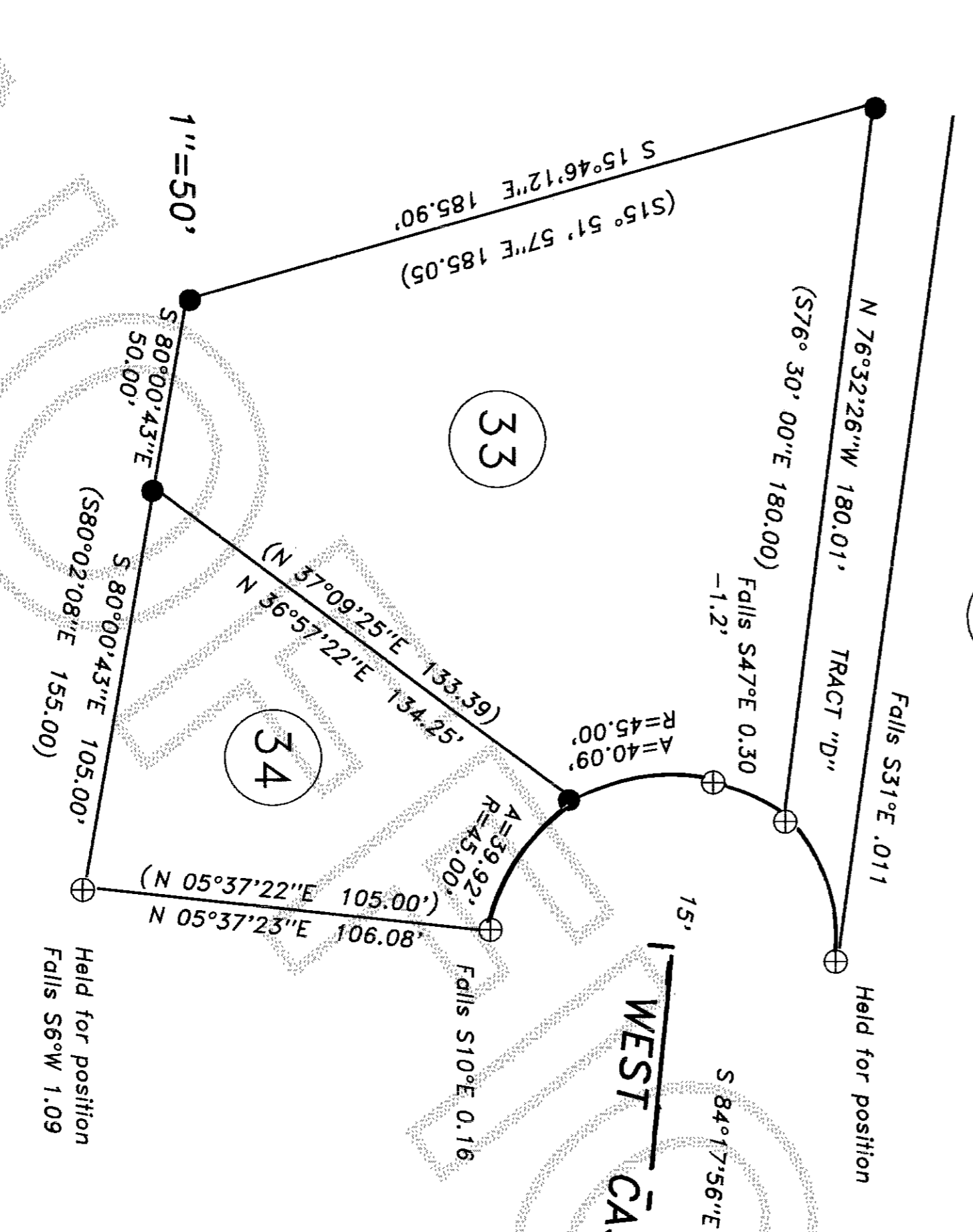
Lot 81, Div. No. 3

Survey in Gov Lots 1 & 2, & SW/SW of Section 15 and Gov Lot 2, Sec. 14, Township 35 North, Range 11 East, W.M. Skagit County, Washington

11/4/2003 Page 1 of 1 3:11PM



Lot 33, Div. No. 1



LEGEND:
⊕ Found iron pipe, deemed original.
● Set rebar/cap "Mowrer, # 21,520"
(S37° 09' 25"E 133.39) Record data

SURVEY CONTROL NOTE
Centerline monuments as shown on the plat were searched for and not found. With the majority of iron pipes being found it is our conclusion that said monuments were never set. This survey has relied upon existing pipes at lot corners for the basis of control.

Survey Notes and Procedures
This survey was performed by standard field traverse with a 02" electronic total station and complies with the minimum required survey precision of 1:1000 per WAC 130-130-090.
Basis of Bearings: Assumed
Survey references: Plat

Filed for record this 11 day of July 2003, at 3:11 PM
at the request of Mike Mowrer, Records of Skagit County, Wa.
Michael T. Mowrer COUNTY AUDITOR'S CERTIFICATE
County Auditor or Deputy Auditor

This map correctly represents a survey made by me or under my direction in conformance with the requirements of the Survey Recording Act at the request of: Cascade River Park Association in Oct. 2003
Michael T. Mowrer SURVEYOR'S CERTIFICATE
Michael T. Mowrer PLS No. 21,520

MICHAEL MOWRER & ASSOCIATES
PROFESSIONAL SURVEYING SERVICES
17424 Mallard Cove Lane, Mount Vernon, Wa. 98274
(360) 422-6097

| | | | |
|------------------------------------------------------------|-----------------|---------------|--|
| Located in Sec's 14 & 15, Township 35 N., Rng. 11 E., W.M. | | | |
| Record of Survey | | | |
| For Cascade River Park Association | | | |
| Scale: Varies | Date: Nov. 2003 | Job No: 03-23 | |
| Drawn by: MTM | CHK'd by: MTM | Sheet 1 of 1 | |