

When Recorded Return to:

\_\_\_\_\_  
\_\_\_\_\_  
\_\_\_\_\_



200311200007  
Skagit County Auditor

11/20/2003 Page 1 of 4 8:46AM

**NOTICE OF REMOVAL OF CURRENT USE CLASSIFICATION  
AND ADDITIONAL TAX CALCULATIONS**

**Chapter 84.34 RCW**

Skagit COUNTY

Grantor(s): Skagit County Assessors Office

Grantee(s): Samual Stakkeland

Legal Description:

A portion of Lot 4 of S/P#PL00-0348 in Sec. 11, Twp. 34, Rge. 4 as described on attached.

O/S#12 AF#8405070002 1985

Assessor's Property Tax Parcel or Account Number: P69901

Reference Numbers of Documents Assigned or Released: C/U Vio#69-2003

You are hereby notified that the current use classification for the above described property which has been classified as:

- Open Space Land
- Timber Land
- Farm and Agricultural Land

is being removed for the following reason:

- Owner's request
- Property no longer qualifies under Chapter 84.34 RCW
- Change to a use resulting in disqualification
- Exempt Owner
- Notice of Continuance not signed
- Other


\_\_\_\_\_  
(state specific reason)

## PENALTY AND APPEAL

The property owner may appeal the assessor's removal of classification to the County Board of Equalization. Said Board may be reconvened to consider the appeal. The appeal must be filed within 30 calendar days following the date this notice is mailed.

Upon removal of classification from this property, an additional tax shall be imposed equal to the sum of the following:

1. The difference between the property tax that was levied upon the current use value and the tax that would have been levied upon the fair market value for the seven tax years preceding removal in addition to the portion of the tax year when the removal takes place; plus
2. Interest at the statutory rate charged on delinquent property taxes specified in RCW 84.56.020 from April 30 of the year the tax would have been paid without penalty to the date of removal; plus
3. A penalty of 20% added to the total amount computed in 1 and 2 above, **except** when the property owner complies with the withdrawal procedure specified in RCW 84.34.070, or where the additional tax is not applied as provided in 4 (below).
4. The additional tax specified in 1 and 2 (above) **shall not** be imposed if removal of classification resulted solely from:
  - a) Transfer to a government entity in exchange for other land located within the State of Washington;
  - b) A taking through the exercise of the power of eminent domain, or sale or transfer to an entity having the power of eminent domain in anticipation of the exercise of such power;
  - c) A natural disaster such as a flood, windstorm, earthquake, or other such calamity rather than by virtue of the act of the landowner changing the use of such property;
  - d) Official action by an agency of the State of Washington or by the county or city where the land is located disallowing the present use of such land;
  - e) Transfer of land to a church when such land would qualify for exemption pursuant to RCW 84.36.020;
  - f) Acquisition of property interests by State agencies or organizations qualified under RCW 84.34.210 and 64.04.130 (see RCW 84.34.108(5)(f));
  - g) Removal of land classified as farm and agricultural land under RCW 84.34.020(2)(e) (farm homesite value);
  - h) Removal of land from classification after enactment of a statutory exemption that qualifies the land for exemption and receipt of notice from the owner to remove the land from classification;
  - i) The creation, sale, or transfer of forestry riparian easements under RCW 76.13.120;
  - j) The creation, sale, or transfer of a fee interest or a conservation easement for the riparian open space program under RCW 76.09.040;
  - k) The sale or transfer of land within two years after the death of the owner of at least a fifty percent interest in the land if the land has been assessed and valued as classified forest land, designated as forest land under chapter 84.33 RCW, or this chapter 84.34 RCW continuously since 1993;
  - l) The sale or transfer of land after the death of the owner of at least a fifty percent interest in the land if the land has been assessed and valued as classified forest land, designated as forest land under chapter 84.33 RCW, or this chapter 84.34 RCW, continuously since 1993, and the sale or transfer takes place within two years after July 22, 2001, and the death of the owner occurred after January 1, 1991; or
  - m) The date of death shown on a death certificate is the date used.

  
County Assessor or Deputy

11/20/03

Date

(See Next Page for Current Use Assessment Additional Tax Statement.)

REV 64 0023e (fill-in)-2 (7/21/03)



200311200007  
Skagit County Auditor

11/20/2003 Page

2 of


4 8:46AM

A portion of Lot 4, Short Plat Number PL00-0348 recorded under Auditor's File Number 200205060132 described as follows:


Beginning at the southeast corner of Lot 3 of said Short Plat Number PL00-0348; thence S08°05'30"W along the east line of said Lot 4, a distance of 57.83 feet; thence S22°43'42"W along the east line of said Lot 4 a distance of 130.62 feet; thence S07°59'50"W along the west line of said Lot 4, a distance of 34.58 feet; thence N89°31'04"W, a distance of 172.39 feet; thence N00°28'56"E a distance of 182.50 feet; thence S89°31'04"E, a distance of 60.00 feet; thence N00°28'56"E, a distance of 30.00 feet to the south line of Lot 3 of said Short Plat Number PL00-0348; thence S89°31'04"E along the south line of said Lot 3, a distance of 174.03 feet to the point of beginning of this description. (Shown on said Short Plat as Lot 4 Buildable Area).

Situate in Skagit County, Washington.

Containing 1.00 acre.



11/17/03



200311200007  
Skagit County Auditor

11/20/2003 Page

3 of

4 8:46AM

**REMOVAL OF CURRENT USE ASSESSMENT  
AND COMPENSATING TAX CALCULATIONS**

To: Samuel Stakkeland  
13289 Park Hurst Lane  
Mt. Vernon, WA. 98273

ACCOUNT NUMBER:	P69901
LEGAL DESCRIPTION:	see attached
VIOLATION NUMBER:	69-2003
DATE OF REMOVAL:	11-20-03
DATE SENT TO TREASURER:	11-20-03
DATE SENT TO OWNER:	11-21-03
YOU ARE HEARBY NOTIFIED THE ABOVE DESCRIBED PROPERTY HAS BEEN REMOVED FROM:	Timber
THE REASON FOR REMOVAL IS:	No Longer Qualifies.

OPEN SPACE VIOLATION CALCULATION

Levy Code	1327	Violation Date	Nov-03						
No. of Years	Tax Year	Levy Rate	Market Value	Market AV Tax	Current Use AV	Current Use Tax	Tax Difference	Interest	Totals
1	2003	11.8567	45,000	\$533.55	200	\$2.37	\$531.18	7%	\$568.36
2	2002	12.4075	45,000	\$558.34	200	\$2.48	\$555.86	19%	\$661.47
3	2001	12.3086	40,000	\$492.34	200	\$2.46	\$489.88	31%	\$641.74
4	2000	12.5917	40,000	\$503.67	200	\$2.52	\$501.15	43%	\$716.64
5	1999	12.9801	4,000	\$51.92	200	\$2.60	\$49.32	55%	\$76.45
6	1998	13.2416	4,000	\$52.97	200	\$2.65	\$50.32	67%	\$84.03
7	1997	12.9678	4,000	\$51.87	200	\$2.59	\$49.28	79%	\$88.21
								Subtotal	\$2,836.90
								20% Penalty	\$453.71
								Total	
								Tax Due	\$3,290.61

THESE TAXES ARE DUE AND PAYABLE ON: December 22, 2003

DATE: 11/20/2003

SKAGIT COUNTY TREASURER  
P.O. BOX 518  
MOUNT VERNON, WA 98273  
(360) 336-9350



200311200007

Skagit County Auditor