

Return to:



200406010189
Skagit County Auditor

6/1/2004 Page 1 of 2 2:28PM

PROTECTED CRITICAL AREA SITE PLAN

Page 1 of 2

Grantor/Owner: Scott Puccetti

Grantee: PUBLIC

Site Address: 33561 South Shore Drive

Property ID #: P 1414116 Assessors Tax Account #: 3938.001.138.0004

Legal Description: Sec. 27 Twp. 33 Rng. 6 / Plat Name Lk Cav Div 2 Lot 138

Permit/Activity #: BP03-0738 BLK 1


The PROTECTED CRITICAL AREA (PCA) is to be left undisturbed in its natural state. "With the exception of activities identified as Allowed without Standard review under SCC 14.24.100, any land-use activity that can impair the functions and values of critical areas or their buffers through a development activity or by disturbance of the soil or water, and/or by removal of, or damage to, existing vegetation shall require critical areas review and written authorization pursuant to SCC 14.24." SCC 14.24.060 No clearing, grading, filling, logging or removal of woody material, building, construction or road construction of any kind, planting of non-native vegetation or grazing of livestock is allowed within the PCA areas except as specifically permitted by Skagit County on a case-by-case basis consistent with SCC 14.24.

Representations on this site plan may be approximations only and should not be used for purposes other than for determining general locations of critical areas. Development activities beyond the scope of this plan may require additional studies and approvals.

The above references to "Grantor" and "Grantee" shall not be construed as a transfer of ownership and are used solely for filing with the County Auditor.

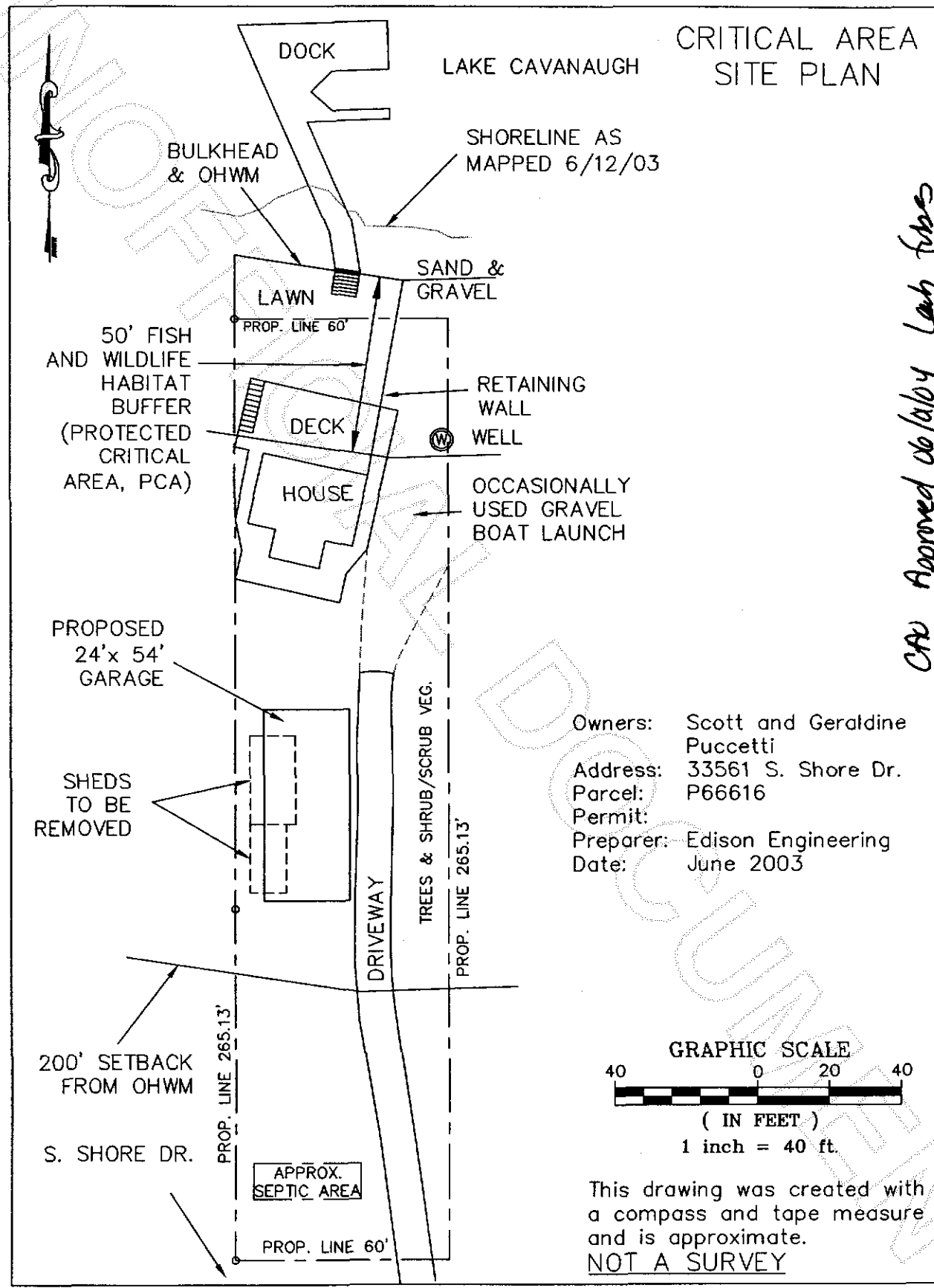
Owner: [Signature] Date: _____

On this day personally appeared before me Scott Puccetti the individual described herein and acknowledged to me that he signed the same as his free and voluntary act and deed for the uses and purposes therein mentioned.



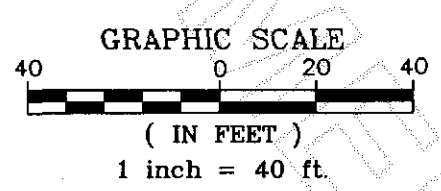
Patti J. Chambers, Notary Public in and for the State of Washington, residing at Mount Vernon Date: 6/1/2004

CRITICAL AREA SITE PLAN



CAU Approved 06/10/04 Leah Fuchs

Owners: Scott and Geraldine Puccetti
 Address: 33561 S. Shore Dr.
 Parcel: P66616
 Permit:
 Preparer: Edison Engineering
 Date: June 2003



This drawing was created with a compass and tape measure and is approximate.
NOT A SURVEY



200406010189
 Skagit County Auditor