

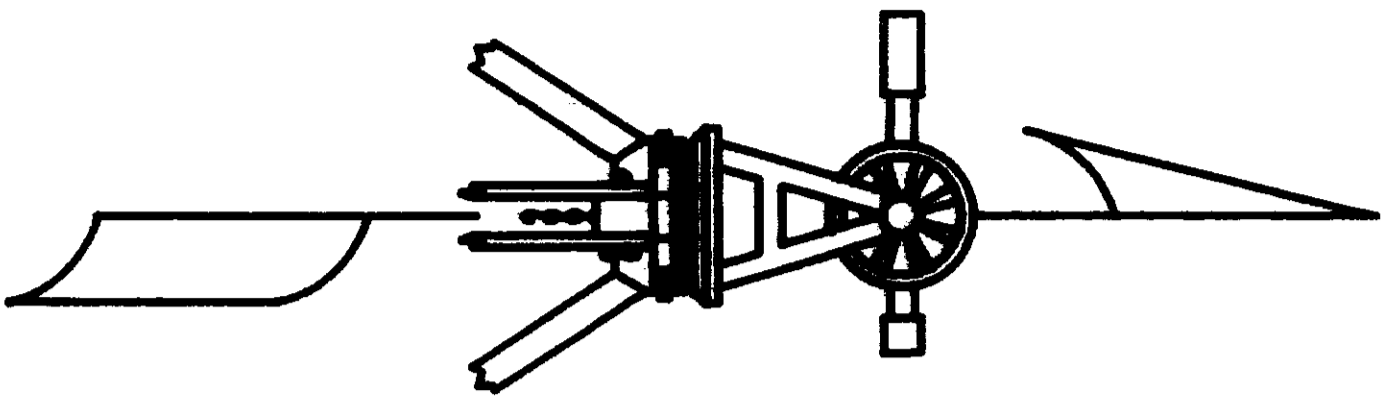
SURVEY IN SEC. 24, TWP. 35 N., RNG. 01 EAST, WM

200406100110
 Skagit County Auditor
 6/10/2004 Page 1 of 1 1:41PM


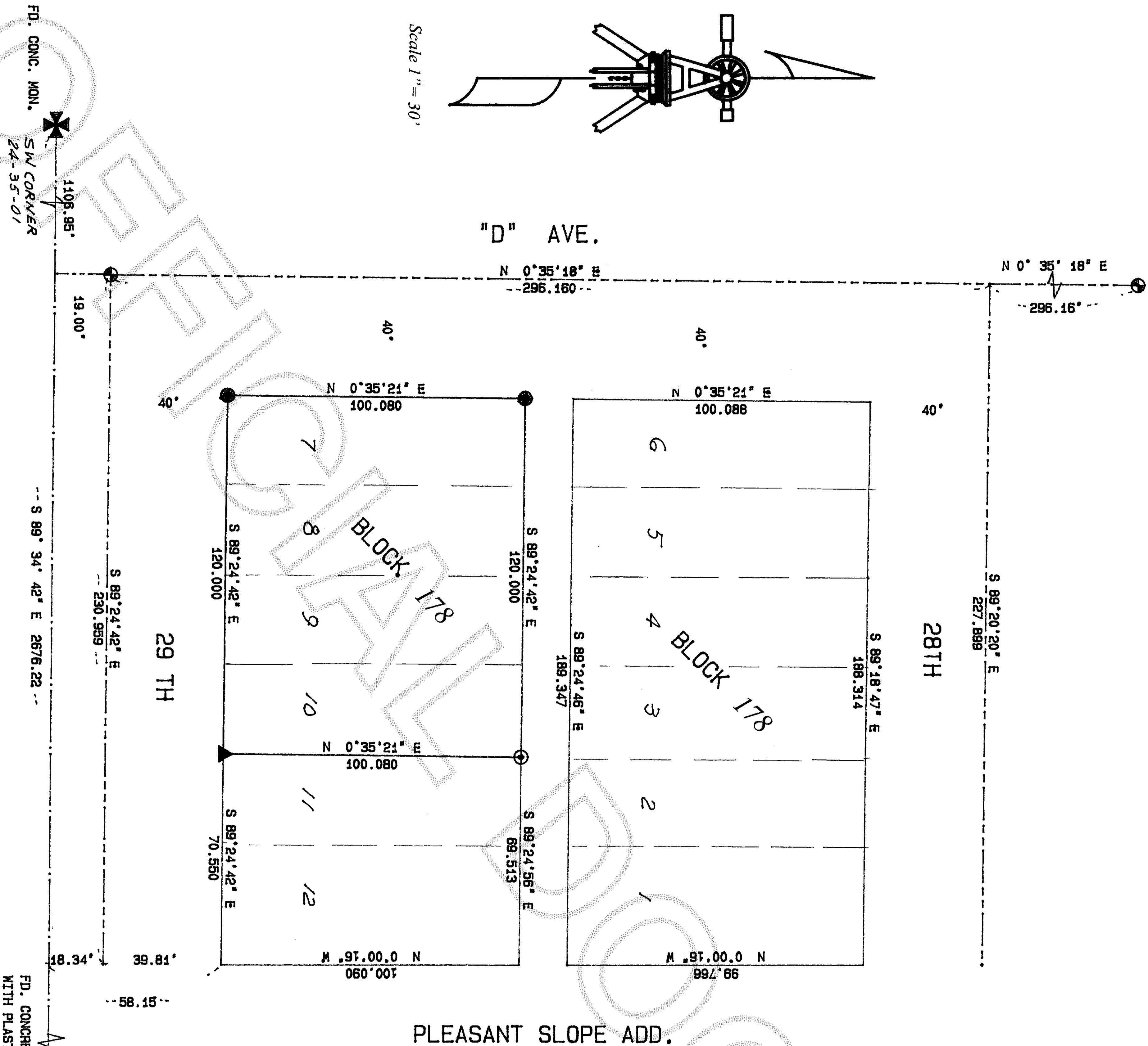
LEGAL DESCRIPTION
 Lots 7 through 10, Block 178, MAP OF THE CITY OF ANACORTES, according to the plat thereof recorded in Volume 2 of plats, page 4, records of Skagit County, Washington.

NOTES:

1. ● Set re-bar with yellow cap # 9569.
2. ▲ Found and accepted re-bar with yellow cap # 21951.
3. ⊙ Found and accepted large re-bar with no cap.
4. ⊕ Found concrete monument with case and cover.
5. Basis of Bearings: Record of Survey filed under Auditor's # 9602070051.
6. Equipment used: Topcon GTS-303 5" total station.
7. Survey method: Standard field traverse.
8. This survey meets Washington State standards.
9. This survey does not purport to show all encumbrances or easements other than those shown on this drawing.



Scale 1" = 30'



6-8-04

RECORDER'S CERTIFICATE
 Filed for record this 10 day of June 2004 at 1:41 P.M.
 In book 16 at page 18 at the request of:

CLAIR A. CROSSMAN
 SURVEYOR'S NAME
 SKAGIT COUNTY
 Bounded by James Ave. DEER AVE.

SURVEYORS CERTIFICATE
 This map correctly represents a survey made by me or under my direction in conformance with the requirements of the Survey Recording Act at the request of:

VINTAGE INVESTMENTS
 In MAR 2004
 Certificate No: 9569

CROSSMAN & ASSOC.
 LAND SURVEYORS
 16146 MCLEAN RD. MT. VERNON, WA.
 PHONE (360) 424-7359

BOUNDARY SURVEY
 FOR
 VINTAGE INVESTMENTS
 TN 2004 Scale 1"=30'
 18