

Return to:



200412160117
Skagit County Auditor

12/16/2004 Page 1 of 2 2:53PM

PROTECTED CRITICAL AREA SITE PLAN

Page 1 of 2

Grantor/Owner: Charles Barefield

Grantee: PUBLIC

Site Address: 11168 Marine Drive

Property ID #: P 11195 Assessors Tax Account #: _____

Legal Description: Sec. _____ Twp. _____ Rng. _____ / Plat Name _____ Lot _____

Permit/Activity #: BFO4-1584

The PROTECTED CRITICAL AREA (PCA) is to be left undisturbed in its natural state. "With the exception of activities identified as Allowed without Standard review under SCC 14.24.100, any land-use activity that can impair the functions and values of critical areas or their buffers through a development activity or by disturbance of the soil or water, and/or by removal of, or damage to, existing vegetation shall require critical areas review and written authorization pursuant to SCC 14.24." SCC 14.24.060 No clearing, grading, filling, logging or removal of woody material, building, construction or road construction of any kind, planting of non-native vegetation or grazing of livestock is allowed within the PCA areas except as specifically permitted by Skagit County on a case-by-case basis consistent with SCC 14.24.


Representations on this site plan may be approximations only and should not be used for purposes other than for determining general locations of critical areas. Development activities beyond the scope of this plan may require additional studies and approvals.

The above references to "Grantor" and "Grantee" shall not be construed as a transfer of property ownership and are used solely for filing with the County Auditor.

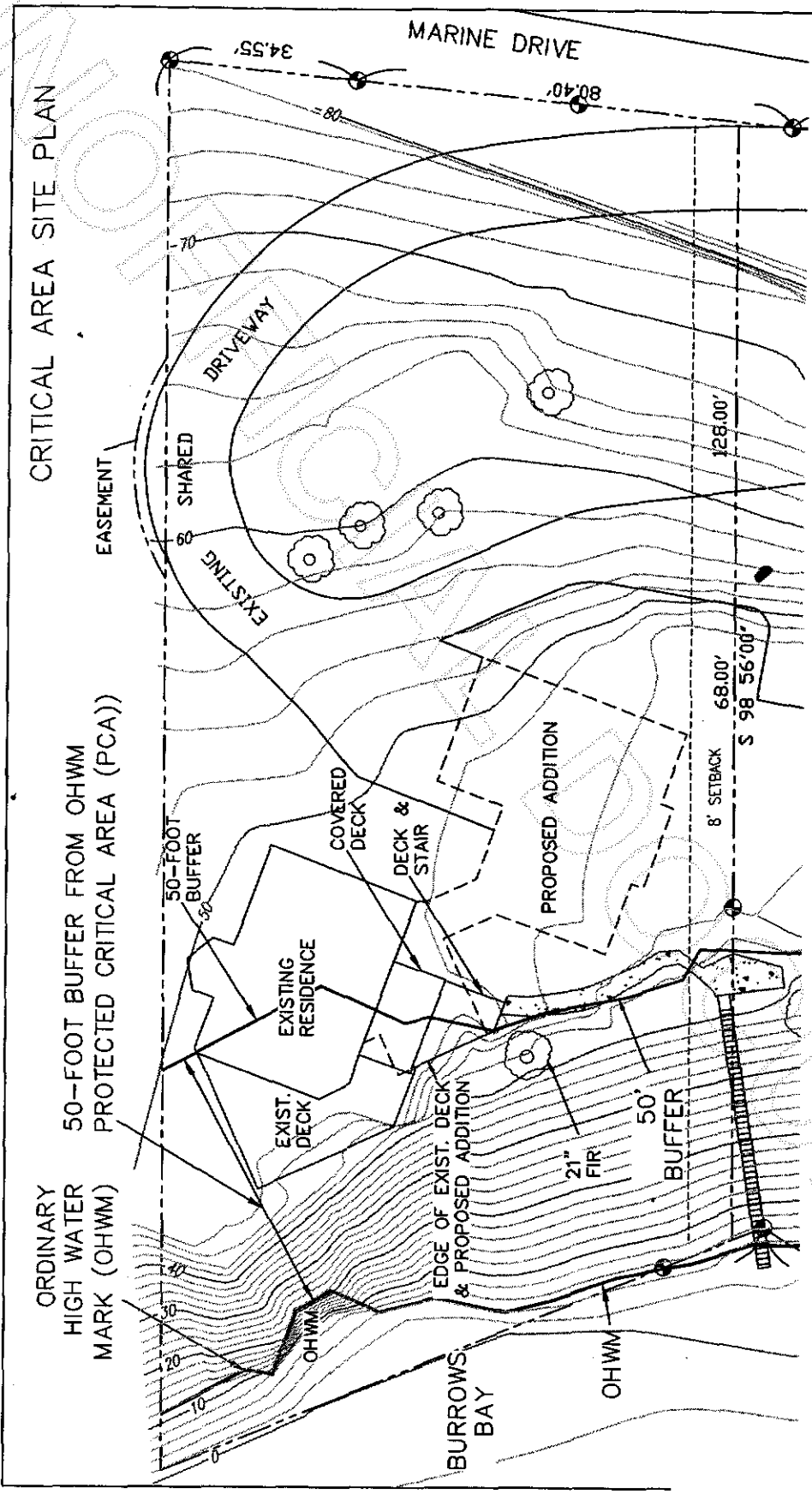
Owner: Charles Barefield Date: 12/16/04

On this day personally appeared before me Charles Barefield known to be the individual described herein and acknowledged to me that he signed the same as his free and voluntary act and deed for the uses and purposes therein mentioned.

Mary Joanne Ostlund, Notary Public in and for the State of Washington, residing at Burlington Date: 12/16/04



CRITICAL AREA SITE PLAN




12/16/04

This drawing was provided by the client and some field measurements were taken. It is approximate. NOT A SURVEY



ORDINARY HIGH WATER MARK (OHWM)
 50-FOOT BUFFER FROM OHWM
 PROTECTED CRITICAL AREA (PCA)

Owner: Charles Barefield
 Address: 11168 Marine Dr.
 Parcel: P111195
 Permit: PL04-0309
 Preparer: Edison Engineering
 Date: July, 2004



200412160117
 Skagit County Auditor