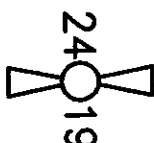
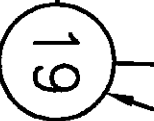


Survey in the SW1/4 of the SE1/4 and in the NW1/4 of the SE1/4 of Section 19, Twp. 34 N., Rng. 5 E., W.M.

COMPUTED POSTION FROM  
SURVEY FILED IN VOLUME 6  
OF SURVEYS AT PAGE 68.



S89°03'04"E  
2665.97'



FOUND CONCRETE MONUMENT IN  
CASE AND COVER 1.7 FEET NORTH  
OF ROAD CENTERLINE ON 9/8/93.  
S01°52'14"W  
2668.70'

S89°03'04"E 2699.94'  
1349.97'

1349.97'



COMPUTED POSTION  
FROM SURVEY FILED IN  
VOLUME 2 OF SURVEYS  
AT PAGE 22.

Legal Description

PARCEL A  
The North 1/2 of the Southwest 1/4 of the Southeast 1/4 of  
Section 19, Township 34 North, Range 5 East, W.M.,  
EXCEPT road rights of way.

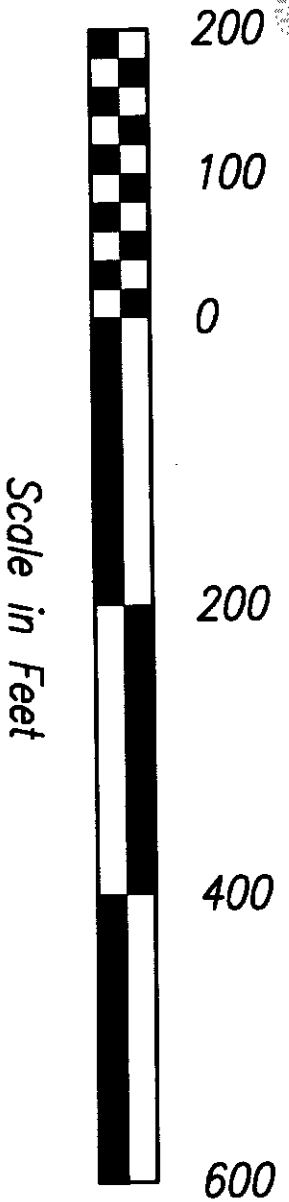
PARCEL B  
That portion of the South 1/2 of the Northwest 1/4 of the  
Southeast 1/4 of Section 19, Township 34 North, Range 5 East,  
W.M., lying easterly of the County road right-of-way known as Lange  
Road, as established by judgment and decree entered April 14, 1965  
in Skagit County Cause No. 28020.

Notes

1. Basis-of-bearings - Assumed S01°52'14"W on the west line of  
the southeast quarter of Section 19.
2. This survey was accomplished by field traverse using: 3 second  
or better digital electronic total station, and meets or exceeds the  
standards contained in WAC 332-130-090.
3. The approximate location of Lange Road is shown hereon for  
graphic purposes only, it was not surveyed. Only the east lines of  
the subject properties were visited during this survey.

Legend

- Set 1/2" X 18"  
reinforcing rod with  
yellow plastic cap marked  
"SKA SURV 17651" and  
white 2" X 2" witness  
stake, except as noted.
- Found 1/2" X 18"  
reinforcing rod with  
yellow plastic cap marked  
"SKA SURV 17651" set  
during survey filed in  
A.F.#200011060066.
- Existing fence line



FOUND 2" IRON PIPE 2"  
ABOVE GROUND ON THE  
WEST SIDE OF A FENCE  
POST ON 2/15/80.



S89°16'26"E 2664.60'  
1332.30'

FOUND REINFORCING ROD  
WITH "R&L" CAP DRIVEN  
IN LOG ON 2/15/80.




Survey for Harry Anderson

COPYRIGHT 2004 SKAGIT SURVEYORS, INC.



806 Metcalf St., Sedro-Woolley, WA 98284 Phone: (360) 855-2121 FAX: (360) 855-1658



SURVEYOR'S CERTIFICATE

This map correctly represents a  
survey made by me or under my  
direction in conformance with the  
Survey Recording Act in January  
2005 at the request of Harry  
Anderson.

John L. Abenroth CERT#17651  
Date 3/24/05

AUDITOR'S CERTIFICATE



200503300118  
Skagit County Auditor

3/30/2005 Page 1 of 1 3:25PM

County Auditor or Deputy Auditor