



200504270104
Skagit County Auditor

4/27/2005 Page 1 of 6 1:39PM

AFTER RECORDING RETURN TO:

**P.O. Box 891
Burlington, WA 98233**

DEED OF TRUST

FIRST AMERICAN TITLE CO.

84614

THIS DEED OF TRUST, made this 27 day of **April, 2005**, by and between, **Richard B. Johnson** Grantor, whose mailing address is 53677 State Route 20, Rockport, WA 98283; **FIRST AMERICAN TITLE COMPANY**, as Trustee, whose mailing address is P.O. Box 1667, Mount Vernon, WA 98273; and **Private Mortgage Investments** Beneficiary, whose mailing address is P.O. Box 891, Burlington, WA 98233 *WITNESSETH*: Grantor hereby bargains, sells and conveys to Trustee in Trust, with power of sale, the following described real property in Skagit County, Washington.

Assessor's Property Tax Parcel/Account Number(s): P36417, P70985, P71051, P71052, P119955

Lots 1-7, Block 4 "Hamstrom's addn. To Grasmere" and Lots 1-18, Block 5 "C.W. Griest's Plat of Grasmere"

Subject to restrictions, encumbrances, easements and conditions of record.

which real property is not used principally for agricultural or farming purposes, together with all the tenements, hereditaments and appurtenances now or hereafter thereunto belonging or in any wise appertaining and the rents, issues and profits thereof. This deed is for the purpose of securing performance of each agreement of grantor herein contained, and payment of the sum of Thirty Thousand Dollars & No/100 (30,000.00) with interest, in accordance with the terms of a promissory note of even date herewith, payable to Beneficiary or order, and made by Grantor, and all renewals, modifications and extensions thereof, and also such further sums as may be advanced or loaned by Beneficiary to Grantor, or any of their successors or assigns, together with interest thereon at such rate as shall be agreed upon.

To protect the security of this Deed of Trust, Grantor(s) covenant and agree:

1. To keep the property in good condition and repair; to permit no waste thereof; to complete any building, structure or improvement being built or about to be built thereon; to restore promptly any building, structure or improvement thereon which may be damaged or destroyed; and to comply with all laws, ordinances, regulations, covenants, conditions and restrictions affecting the property.
2. To pay before delinquent, all lawful taxes and assessments upon the property; to keep the property free and clear of all other charges, liens or encumbrances impairing the security of this Deed of Trust.
3. To keep all buildings now or hereafter erected on the property described herein continuously insured against loss by fire or other hazards in an amount not less than the total debt secured by this Deed of Trust. All policies shall be held by the Beneficiary, and be in such companies as the Beneficiary may approve and have loss payable first to the Beneficiary, as its interest may appear, and then to the Grantor. The amount collected under any insurance policy may be applied upon any indebtedness hereby secured in such order, as the Beneficiary shall determine. Such application by the Beneficiary shall not cause discontinuance of any proceedings to foreclose this Deed of Trust. In the event of foreclosure all rights of the Grantor in insurance policies then in force shall pass to the purchaser at the foreclosure sale.
4. To defend any action or proceeding purporting to affect the security hereof or the rights or powers of Beneficiary or Trustee, and to pay all costs and expenses, including cost of title search and attorney's fees in a reasonable amount, on any such action or proceeding and in any suit brought by Beneficiary to foreclose this Deed of Trust.
5. To pay all costs, fees and expenses in connection with this Deed of Trust, including the expenses of the Trustee incurred in enforcing the obligation secured hereby and Trustee's and attorney's fees actually incurred, as provided by statute.
6. Should Grantor fail to pay when due any taxes, assessments, insurance premiums, liens, encumbrances or other charges against the property hereinabove described, Beneficiary may pay the same, and the amount so paid, with interest, at the rate set forth in the note secured hereby, shall be added to and become a part of the debt secured in this Deed of Trust.




IT IS MUTUALLY AGREED THAT:

1. In the event any portion of the property is taken or damaged in an eminent domain proceeding, the entire amount of the award or such portion as may be necessary to fully satisfy the obligation secured hereby, shall be paid to Beneficiary to be applied to said obligation.
2. By accepting payment of any sum secured hereby after its due date, Beneficiary does not waive its right to require prompt payment when due of all other sums so secured or to declare default for failure to so pay.
3. The Trustee shall reconvey all or any part of the property covered by this Deed of Trust to the person entitled thereto, on written request of the Grantor and the Beneficiary, or upon satisfaction of the obligation secured and written request for reconveyance made by the Beneficiary or the person entitled thereto.
4. Upon default by Grantor in the payment of any indebtedness secured hereby or in the performance of any agreement contained herein, all sums secured hereby shall immediately become due and payable, at the option of the Beneficiary. In such event and upon written request of Beneficiary, Trustee shall sell the trust property in accordance with the Deed of Trust Act of the State of Washington at public auction to the highest bidder. Any person, except Trustee, may bid at Trustee's sale. Trustee shall apply the proceeds of the sale as follows: (1) to the expense of the sale, including a reasonable trustee's fee and attorney's fee; (2) to the obligation secured by this Deed of Trust; (3) the surplus, if any, shall be distributed to the persons entitled thereto.
5. Trustee shall deliver to the purchaser at the sale his deed, without warranty, which shall convey to the purchaser the interest in the property, which Grantor had or had the power to convey at the time of his execution of this Deed of Trust and such as he may have acquired thereafter. Trustee's deed shall recite the facts showing that the sale was conducted in compliance with all the requirements of law and of this Deed of Trust, which recital shall be prima facie evidence of such compliance and conclusive evidence thereof in favor of bona fide purchaser and encumbrances for value.
6. The power of sale conferred by this Deed of Trust and by the Deed of Trust Act of the State of Washington is not an exclusive remedy; Beneficiary may cause this Deed of Trust to be foreclosed as a mortgage.




7. In the event of the death, incapacity, disability, resignation or election of Beneficiary to re-appoint Trustee, Beneficiary may appoint, in writing, a successor trustee, and upon the recording of such appointment in the mortgage records of the county in which this Deed of Trust is recorded, the successor trustee shall be vested with all powers of the original trustee. The trustee is not obligated to notify any party hereto of pending sale under any other Deed of Trust or of any action or proceeding in which Grantor, Trustee or Beneficiary shall be a party unless such action or proceeding is brought by the Trustee against the Beneficiary or Grantor.
8. This Deed of Trust applies to, inures to the benefit of, and is binding not only on the parties hereto, but on their heirs, devisees, legatees, administrators, executors and assigns. The term Beneficiary shall mean the holder and owner of the note secured hereby, whether or not named as Beneficiary herein.

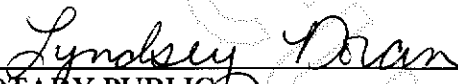

 Richard Johnson

STATE OF WASHINGTON)
) SS.
 COUNTY OF Skagit)

I certify that I know or have satisfactory evidence that Richard Johnson, to me known to be the individual described in and who executed the within and foregoing instrument, and acknowledged that to me that he signed the same as his free and voluntary act and deed for the uses and purposes therein mentioned.

SUBSCRIBED AND SWORN TO before me by Richard Johnson, on this 27 day of April, 20045




 NOTARY PUBLIC
 State of Washington
 My commission expires: 3-1-2008



Schedule "C"
Legal description

The land referred to in this report/policy is situated in the State of Washington, County of Skagit, and is described as follows:

Parcel "A":

Parcel "A" of Survey recorded under Skagit County Auditor's File No. 200212310308, being a portion of Lots 1 through 7, Block 4, "HAMSTROM'S ADDITION TO GRASMERE", as per plat recorded in Volume 3 of Plats, page 82, records of Skagit County, Washington.

Parcel "B":

Parcel "B" of Survey recorded under Skagit County Auditor's File No. 200212310308, being a portion of Lots 1 through 7, Block 4, "HAMSTROM'S ADDITION TO GRASMERE", as per plat recorded in Volume 3 of Plats, page 82, records of Skagit County, Washington.

Parcel "C":

Parcel "C" of Survey recorded under Skagit County Auditor's File No. 200212310308, being a portion of Lots 1 through 7, Block 4, "HAMSTROM'S ADDITION TO GRASMERE", as per plat recorded in Volume 3 of Plats, page 82, records of Skagit County, Washington.

Parcel "D":

Lots 1 through 18, inclusive, Block 5, "C. W. GRIEST'S PLAT OF GRASMERE", as per plat recorded in Volume 3 of Plats, Page 94, records of Skagit County, Washington.

TOGETHER WITH the South 1/2 of vacated Pearl Street adjoining Block 5 and the North 1/2 of vacated Pine Street adjoining Block 5, and

The West 1/2 of vacated Wesley Avenue adjoining Block 5 and the vacated alley through said Block 5, all in "C. W. GRIEST'S PLAT OF GRASMERE", as per plat recorded in Volume 3 of Plats, Page 94, records of Skagit County, Washington.

TOGETHER WITH: A non-exclusive easement for utilities serving Block 5 over and across that portion of vacated Pearl Street adjoining Block 4 and the East 1/2 of vacated Wesley Street adjoining Block 4 in "C. W. GRIEST'S PLAT OF GRASMERE", as per plat recorded in Volume 3 of Plats, Page 94, records of Skagit County, Washington.

Parcel "E":

Tract "C", City of Sedro Woolley Short Plat No. SW-01-79, approved May 2, 1979 and recorded May 4, 1979 in Volume 3 of Short Plats, page 112, under Auditor's File No. 7905040019, records of Skagit County, Washington; being a portion of the South 1/2 of the Northeast 1/4 of the Northeast 1/4 of Section 13, Township 35 North, Range 4 East, W.M.;



200504270104

Skagit County Auditor

TOGETHER WITH A 50.00 foot wide non-exclusive mutually beneficial easement for ingress, egress and utilities, (and the maintenance thereof), over, under and across a parcel of land in the Northwest $\frac{1}{4}$ of the Northeast $\frac{1}{4}$ of Section 13, Township 35 North, Range 4 East, W.M., being more particularly described as follows:

Beginning at the Northeast corner of that certain parcel described on Statutory Warranty Deed to Skagit County, a municipal corporation, and recorded under Skagit County Auditor's File No. 416373; thence South 2 degrees 56' 15" East 50.06 feet, along the East line of said subdivision, also being the East line of said Skagit County parcel recorded under Skagit County Auditor's File No. 416373; thence South 89 degrees 45' West 213.63 feet, more or less, parallel with the North line of said Skagit County parcel to the Westerly line thereof; thence continue South 89 degrees 45' West to the Easterly margin of the as constructed county road known as Bassett Road; thence Northeasterly along said Easterly margin of Bassett Road to a point bearing South 89 degrees 45' West from the point of beginning, being a Westerly extension of the North line of said Skagit County parcel recorded under Skagit County Auditor's File No. 416373; thence North 89 degrees 45' East along said North line, or the extension thereof, to the point of beginning.



200504270104

Skagit County Auditor