

Return to:



200506080003
Skagit County Auditor

6/8/2005 Page 1 of 2 8:38AM

PROTECTED CRITICAL AREA SITE PLAN

Page 1 of 2

Grantor/Owner: Russell Vogt

Grantee: PUBLIC

Site Address: 32907 / 32910 South Shore Drive

Property ID #: P see site plan Assessors Tax Account #: _____

Legal Description: Sec. 22 Twp. 33 Rng. 6 / Plat Name Lk Cav Div 3 Lot _____


Permit/Activity #: SWOS-0196 Blk 1 Lot 48 & 49
Blk 2 Lots 46-49

The PROTECTED CRITICAL AREA (PCA) is to be left undisturbed in its natural state. "With the exception of activities identified as Allowed without Standard review under SCC 14.24.100, any land-use activity that can impair the functions and values of critical areas or their buffers through a development activity or by disturbance of the soil or water, and/or by removal of, or damage to, existing vegetation shall require critical areas review and written authorization pursuant to SCC 14.24." SCC 14.24.060 No clearing, grading, filling, logging or removal of woody material, building, construction or road construction of any kind, planting of non-native vegetation or grazing of livestock is allowed within the PCA areas except as specifically permitted by Skagit County on a case-by-case basis consistent with SCC 14.24.

Representations on this site plan may be approximations only and should not be used for purposes other than for determining general locations of critical areas. Development activities beyond the scope of this plan may require additional studies and approvals.

The above references to "Grantor" and "Grantee" shall not be construed as a transfer of property ownership and are used solely for filing with the County Auditor.

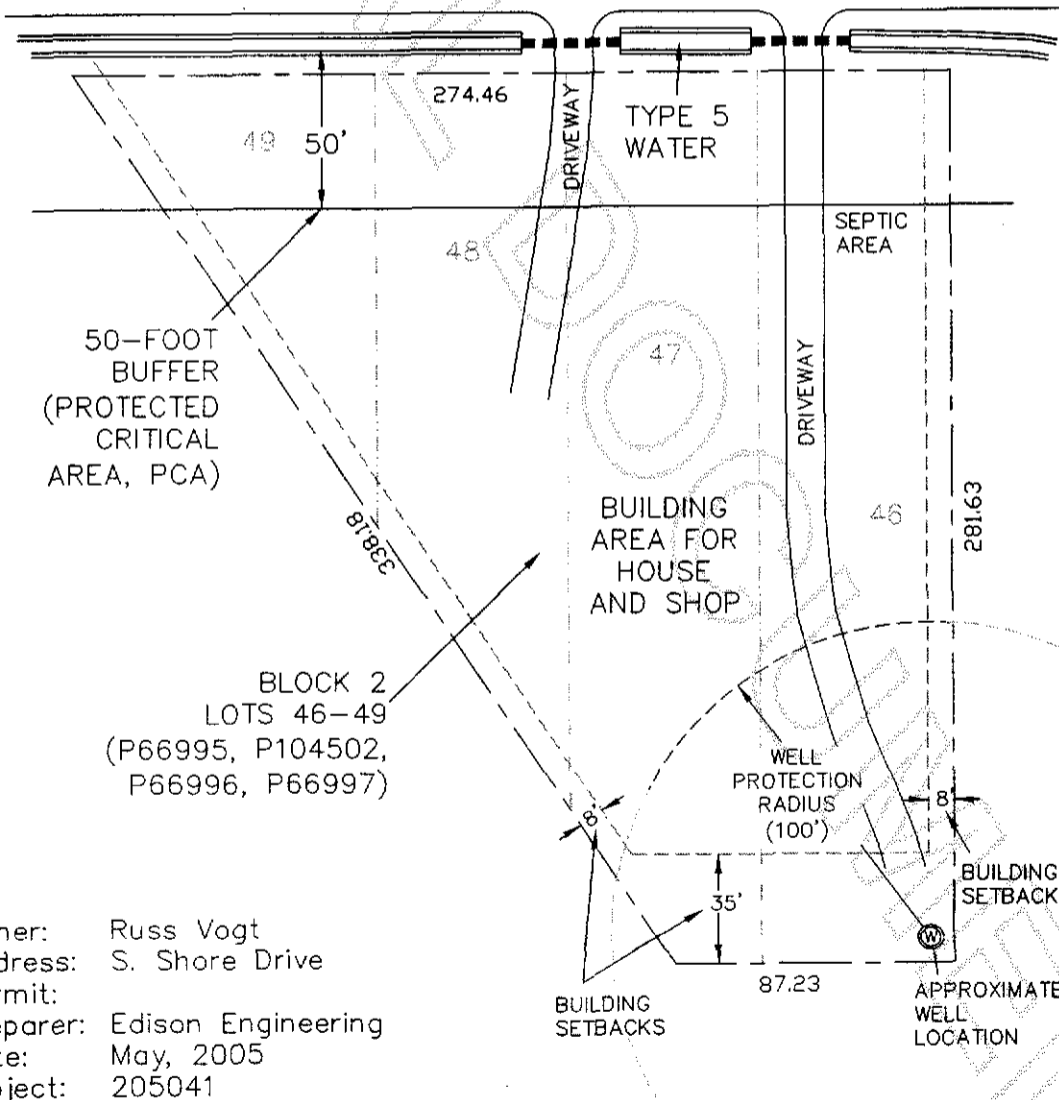
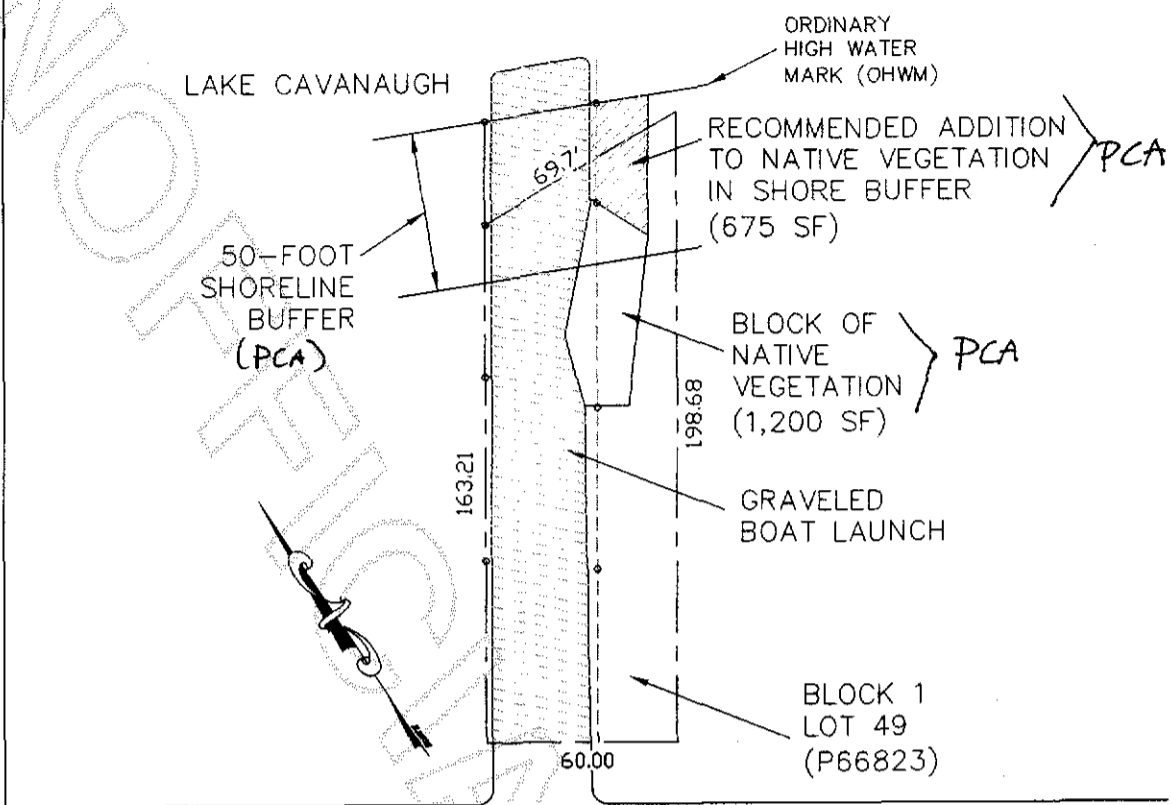
Owner: Russell Vogt Date: 6/8/05



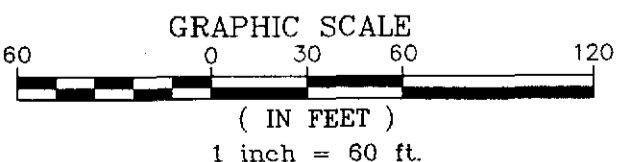
On this day personally appeared before me Russell Vogt known to be the individual described herein and acknowledged to me that he signed the same as his free and voluntary act and deed for the uses and purposes therein mentioned.

Elizabeth Campbell, Notary Public in and for the State of Washington,
residing at Mount Vernon WA Date: 06/08/05

CRITICAL AREA SITE PLAN



Owner: Russ Vogt
 Address: S. Shore Drive
 Permit:
 Preparer: Edison Engineering
 Date: May, 2005
 Project: 205041



This drawing was created with a compass and tape measure and is approximate.
NOT A SURVEY

CAO Approved 6/16/05 Leah Jones

200506080003
 Skagit County Auditor