
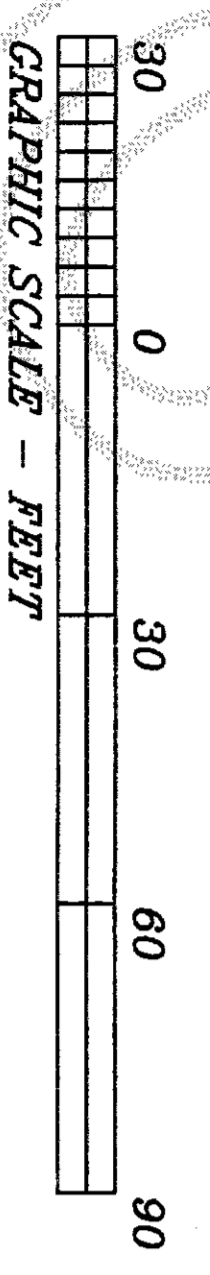
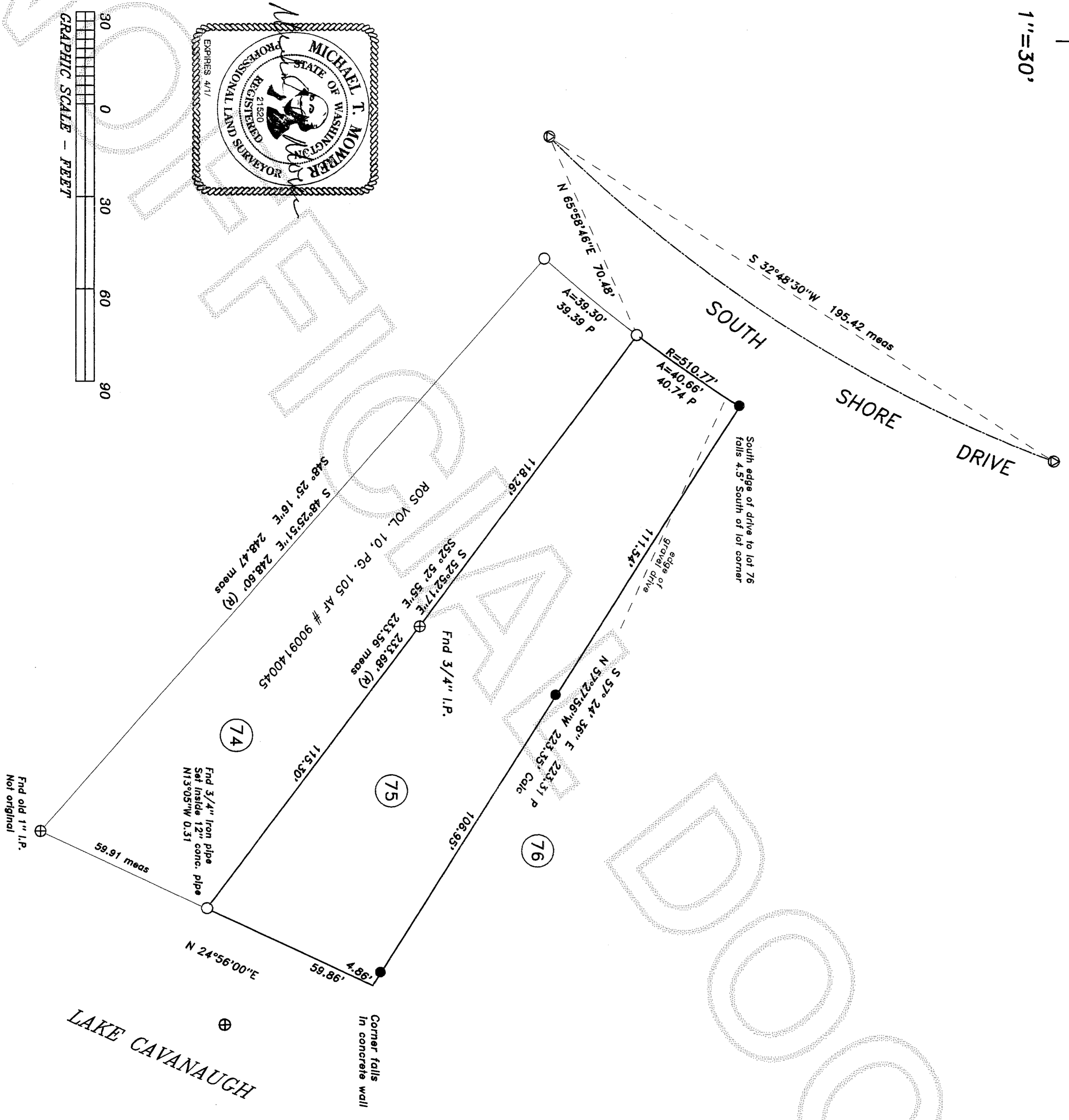
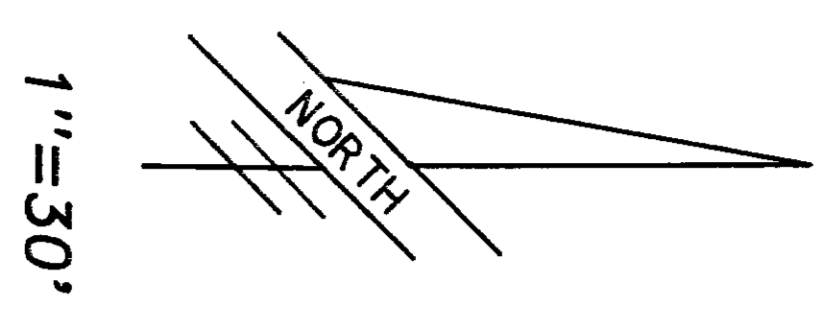


Survey in the Southeast Quarter of the Southeast Quarter, Section 21, Township 33 North, Range 6 East, W.M.
 Lake Cavanaugh, Skagit County, Washington

200506240080
 Skagit County Auditor
 6/24/2005 Page 1 of 1
 110-11AM



LEGAL DESCRIPTION:
 Lot 75, Block 1, Lake Cavanaugh Subdivision No. 3, recorded in Volume 6 of Plats, pages 25 to 31, records of Skagit County, Washington.

Survey Notes and Procedures
 This survey was performed by standard field traverse with a 02" electronic total station, and complies with the minimum required survey precision of 1:5,000 per WAC 130-130-090.

Basis of Bearings: Subject plat
Survey references: Survey record in vol. 10, pg. 105, A/F 9009140045

- LEGEND:**
- ⊗ Found concrete monument
 - Found exacta rebar/cap
 - ⊕ Found as noted hereon
 - Set # 5 rebar/cap "Mowrer--21,520"

Filed for record this 14th day of June 2005, at 10:11 AM
 at the request of Mike Mowrer, Records of Skagit County, Wa.
 County Auditor or Deputy Auditor
Michael T. Mowrer
 SURVEYOR'S CERTIFICATE

This map correctly represents a survey made by me or under my direction in conformance with the requirements of the Survey Recording Act of the request of:
 Ken Christ
 Michael T. Mowrer
 SURVEYOR'S CERTIFICATE
 Michael T. Mowrer PLS No. 21,520

MICHAEL MOWRER & ASSOCIATES
 PROFESSIONAL SURVEYING SERVICES
 17424 Mallard Cove Lane, Mount Vernon, Wa. 98274
 (360) 422-6097

Located in SE/SE, Sec. 21, Twp. 33 N., Rng. 6 E., W.M.

Record of Survey		
For Ken Christ (McCafferty lot)		
Scale: 1"=30'	Date: June 2005	Job No: 05-11
Drawn by: CHK'd by: mhm		Sheet 1 of 1