




SURVEYOR'S CERTIFICATE
 THIS MAP CORRECTLY REPRESENTS A SURVEY MADE BY ME OR UNDER MY DIRECTION IN CONFORMANCE WITH THE REQUIREMENTS OF THE SURVEY RECORDING ACT AT THE REQUEST OF:
 KAREN SMITH IN DCJ. 20.05
 CERTIFICATE NO. 32919



RECORDING CERTIFICATE
 FILED FOR RECORD AT THE REQUEST OF _____
 THIS _____ DAY OF _____ 20 _____ AT _____ AM/PM AND RECORDED UNDER AUDITOR'S FILE NO. _____ RECORDS OF SKAGIT COUNTY, WASHINGTON.
 COUNTY AUDITOR _____

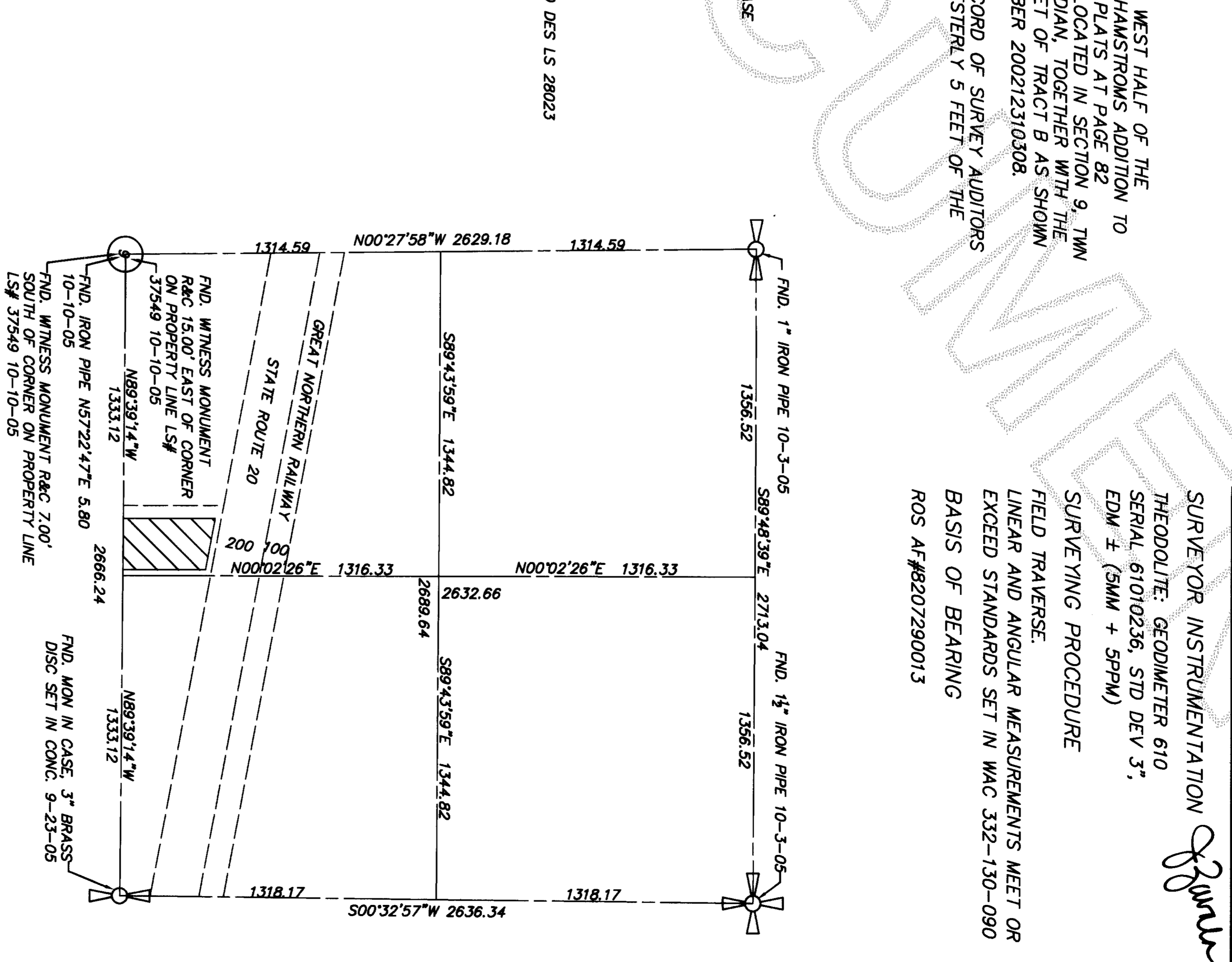
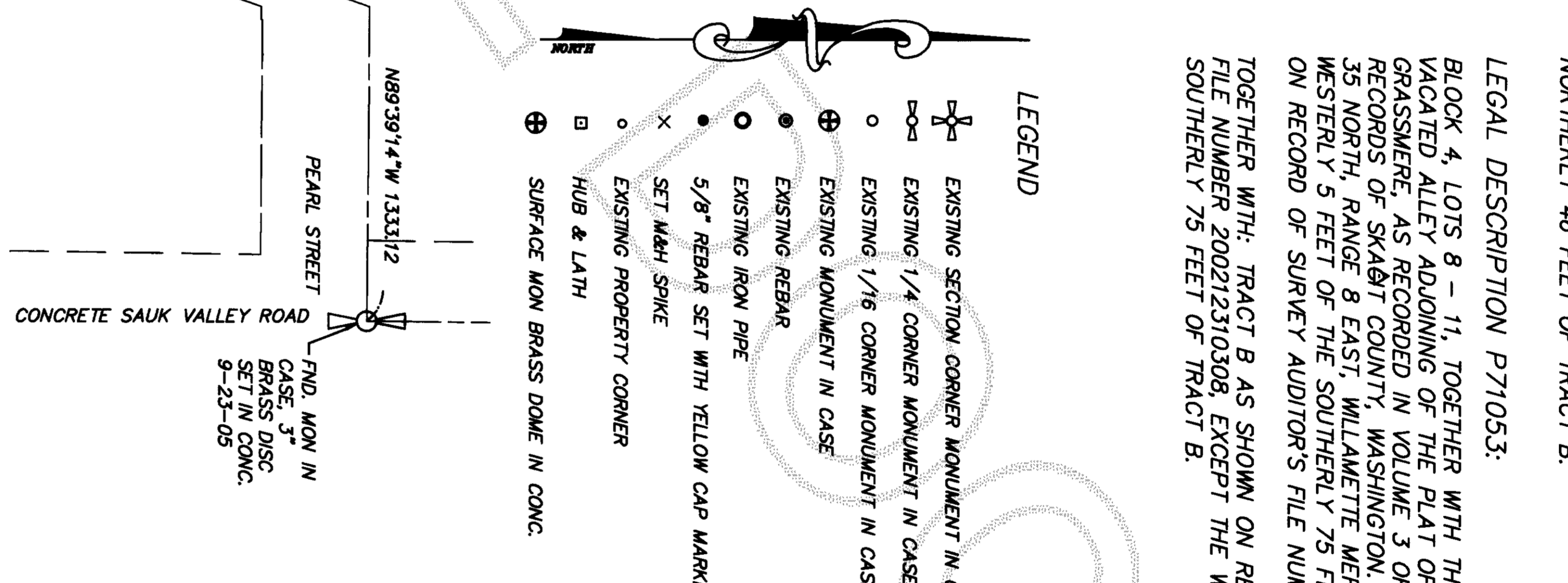
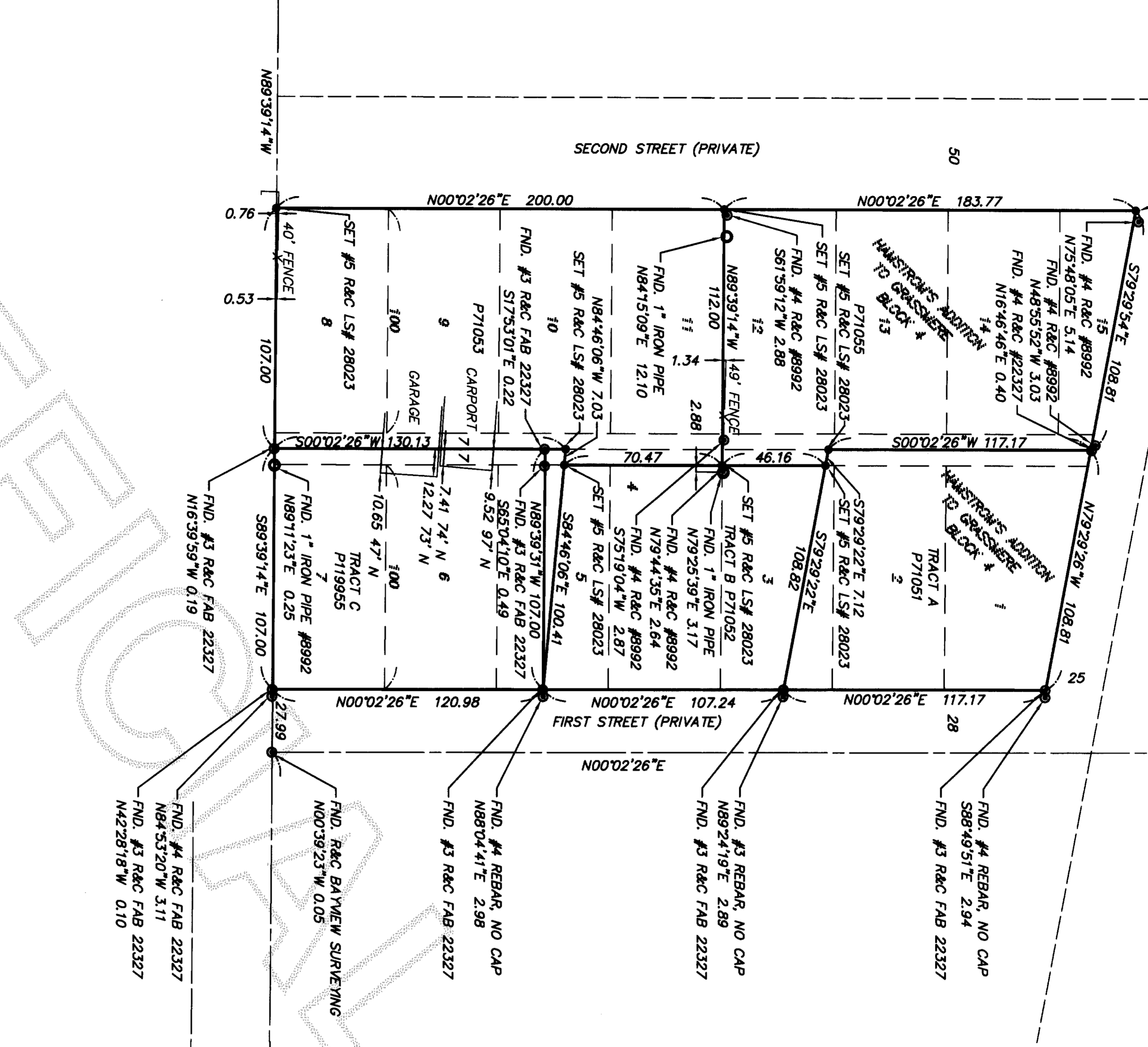
RECORD OF SURVEY
 SURVEY in a portion of the SW 1/4 of the NE 1/4 of Section 9, T. 35 N., R. 8 E. WM for:
KAREN SMITH
 in Concrete, Washington

PROJECT 05136
 DRAWING 05136.dwg
 DRAWN BY SOP
 CHECKED BY RM
 DATE 11-2-05
SHEET 1 OF 1



NORTHWEST DATUM & DESIGN
 CIVIL ENGINEERING AND SURVEYING SOLUTIONS
 1128 E. FAIRHAVEN AVE
 BURLINGTON, WASHINGTON 98233
 PH: (360) 755-0434 FAX: (360) 755-0464
 WEB SITE: www.nwdd.com

VICINITY MAP
 SCALE 1" = 500'
 Section 9, T. 35 N., R. 8 E. WM
 Skagit County, Washington



LEGAL DESCRIPTION P71055:
 BLOCK 4, LOTS 12 - 15, TOGETHER WITH THE WEST HALF OF THE VACATED ALLEY ADJOINING OF THE PLAT OF HAMSTROMS ADDITION TO GRASSMERE, AS RECORDED IN VOLUME 3 OF PLATS AT PAGE 82 RECORDS OF SKAGIT COUNTY, WASHINGTON, LOCATED IN SECTION 9, T. 35 NORTH, RANGE 8 EAST, WILLAMETTE MERIDIAN, TOGETHER WITH THE WESTERLY 5 FEET OF THE NORTHERLY 46 FEET OF TRACT B AS SHOWN ON RECORD OF SURVEY AUDITOR'S FILE NUMBER 200212310308.

TOGETHER WITH: TRACT B OF RECORD OF SURVEY AUDITOR'S FILE NUMBER 200212310308, EXCEPT THE WESTERLY 5 FEET OF THE NORTHERLY 46 FEET OF TRACT B.

LEGAL DESCRIPTION P71053:
 BLOCK 4, LOTS 12 - 15, TOGETHER WITH THE WEST HALF OF THE VACATED ALLEY ADJOINING OF THE PLAT OF HAMSTROMS ADDITION TO GRASSMERE, AS RECORDED IN VOLUME 3 OF PLATS AT PAGE 82 RECORDS OF SKAGIT COUNTY, WASHINGTON, LOCATED IN SECTION 9, T. 35 NORTH, RANGE 8 EAST, WILLAMETTE MERIDIAN, TOGETHER WITH THE WESTERLY 5 FEET OF THE NORTHERLY 46 FEET OF TRACT B AS SHOWN ON RECORD OF SURVEY AUDITOR'S FILE NUMBER 200212310308.

TOGETHER WITH: TRACT B AS SHOWN ON RECORD OF SURVEY AUDITOR'S FILE NUMBER 200212310308, EXCEPT THE WESTERLY 5 FEET OF THE SOUTHERLY 75 FEET OF TRACT B.

AUDITOR'S CERTIFICATE
 SURVEYOR INSTRUMENTATION
 THEODOLITE: GEODIMETER 610
 SERIAL: 61010236, STD DEV 3",
 EDM ± (5MM + 5PPM)
 SURVEYING PROCEDURE
 FIELD TRAVERSE
 LINEAR AND ANGULAR MEASUREMENTS MEET OR EXCEED STANDARDS SET IN WAC 332-130-090
 BASIS OF BEARING
 ROS AF#8207290013

NORMA BARNHART BA
 COUNTY AUDITOR OR DEPUTY AUDITOR

11/15/2005 Page 1 of 1 4:25PM
 Skagit County Auditor
 200511150199
 Skagit County Auditor