

PLEASE RECORD AND RETURN TO:
LienData USA, Inc. Agents For
P.O. Box 1120
Bothell, WA 98041-1120



200512200042
Skagit County Auditor
12/20/2005 Page 1 of 3 10:49AM

CLAIM OF LIEN

WESTERN REFINERY SERVICES, INC.,
CLAIMANT,
VS.
TOTAL WESTERN, INC.,
Person or Persons
Indebted to Claimant,

NOTICE IS HEREBY GIVEN that
the person named below claims a lien
pursuant to chapter 60.04 RCW. In support
of this lien the following information is
submitted:

Owner: Tesoro Refining & Marketing

1. NAME OF LIEN CLAIMANT:
ADDRESS:

Western Refinery Services, Inc.
2380 Grandview Rd
Ferndale, WA 98248
(360) 366-3303

TELEPHONE NUMBER:

2. DATE ON WHICH THE CLAIMANT BEGAN TO PERFORM LABOR,
PROVIDE PROFESSIONAL SERVICES, SUPPLY MATERIAL OR
EQUIPMENT OR THE DATE ON WHICH EMPLOYEE BENEFIT
CONTRIBUTIONS BECAME DUE: **July 27, 2005**

3. NAME OF PERSON INDEBTED TO CLAIMANT:
Total Western Inc.
17432 State Route 536
Mount Vernon, WA 98273

4. DESCRIPTION OF THE PROPERTY AGAINST WHICH A LIEN IS
CLAIMED: Legal: **XX TAX 1 A TR OF LAND WITHIN SECTIONS 21 28 29 &**
33 TWN 35 N RANGE 2 EAST W.M. BEING MORE PARTICULARLY DESC
AS FOL (SEE EXHIBIT A FOR FULL LEGAL)

Commonly Known As:

Parcel #P32990
Mact II OSBL Compliance Project
10200 W March Point Rd
Anacortes, Skagit County, Washington

5. NAME OF THE OWNER OR REPUTED OWNER:
Tesoro Refining & Marketing
P.O. Box 795021
San Antonio, TX 78279-5021
6. THE LAST DATE ON WHICH LABOR WAS PERFORMED;
PROFESSIONAL SERVICES WERE FURNISHED; CONTRIBUTIONS TO
AN EMPLOYEE BENEFIT PLAN WERE DUE; OR MATERIAL, OR
EQUIPMENT WAS FURNISHED: **October 18, 2005**
7. PRINCIPAL AMOUNT FOR WHICH THE LIEN
IS CLAIMED IS: **\$48,192.40** plus filing fees
plus interest
plus court cost & attorney fees
8. IF THE CLAIMANT IS THE ASSIGNEE OF THIS CLAIM SO STATE
HERE: **Not Applicable.**

DATED this 15th day of December, 2005.

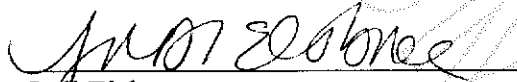
LienData USA, Inc.
AGENT FOR CLAIMANT
P.O. Box 1120
Bothell, WA 98041-1120

Western Refinery Services, Inc.
CLAIMANT
2380 Grandview Rd
Ferndale, WA 98248


STATE OF WASHINGTON)
) ss.
COUNTY OF KING)


Judi Elsbree, being sworn, says:

I am the claimant (or attorney of the claimant, or administrator, representative, or agent of the trustees of an employee benefit plan) above named; I have read or heard the foregoing claim, read and know the contents thereof, and believe the same to be true and correct and that the claim of lien is not frivolous and is made with reasonable cause, and is not clearly excessive under penalty of perjury.


Judi Elsbree

SUBSCRIBED AND SWORN to before me this 15th day of December, 2005.




Heather Glanville
NOTARY PUBLIC in and for the
State of Washington residing at Bothell.
My Commission expires: 05/05/09.



200512200042
Skagit County Auditor

EXHIBIT A

XX TAX 1 A TR OF LAND WITHIN SECTIONS 21 28 29 & 33 TWN 35 N RANGE 2 EAST W.M. BEING MORE PARTICULARLY DESC AS FOL BEG AT THE NE COR OF GOV LOT 2 SD SEC 21 TH E'LY & S'LY ALG THE GOV MEANDER LI TO THE INTER OF THE S LI OF THE N 200' OF GOV LOT 2 OF SD SEC 28 TH W ALG THE S LI OF THE N 200' OF SD GOV LOT 2 SEC 28 A DIST OF 435' M/L TO THE N-S C/L OF SD SEC 28 TH S ALG SD N-S C/L OF SEC 28 A DIST OF 5189.60' TO THE S 1/4 COR OF SD SEC 28 TH S 1 DEG 12'30" W ALG THE N-S C/L OF SD SEC 33 TO THE N LI OF THE TEXACO RD BEING 679.37' N OF THE SE COR OF THE NW1/4 OF SD SEC 33 TH N 88 DEG 43'37" W A DIST OF 20' TH S 1 DEG 12'30" W A DIST OF 20' TO THE S LI OF THE N 1/2 OF THE SE 1/4 OF NW1/4 OF SD SEC 33 TH N 88 DEG 24'30" W ALG THE N LI OF THE TEXACO RD A DIST OF 1303.23' TO THE W LI OF THE E1/2 OF NW1/4 OF SD SEC 33 TH N 1 DEG 00'45" E A DIST OF 1987.75' TO THE NW COR OF NE1/4 OF NW1/4 OF SD SEC 33 TH N 88 DEG 04' W A DIST OF 1330.2' TO THE NW COR OF SEC 33 TH N 1 DEG 31' E ALG THE E LI OF SD SEC 29 A DIST OF 1330.9' TO THE NE COR OF GOV LOT 4 OF SD SEC 29 TH N 88 DEG 25' W ALG THE N LI OF SD GOV LOT 4 A DIST OF 1305' M/L TO THE E LI OF MARCH'S POINT RD TH N'LY ALG THE E LI OF SD MARCH'S POINT RD A DIST OF 2555' M/L TO THE NW COR OF THAT CERTAIN TR OF LAND TO SHELL OIL CO. BY DEED REC. UNDER AUD FILE NO 605021 RECORDS OF SKAGIT COUNTY, WASH. TH S 77 DEG 25'00" E A DIST OF 610.45' TH N 11 DEG 25'30" E 365.51' TH N 17 DEG 20'00" W 300' TO THE SW COR OF THE PLAT OF MARCH'S POINT TRACTS ACCORDING TO THE RECORDED PLAT THOF IN THE OFFICE OF THE AUDITOR OF SKAGIT COUNTY, WASH. IN VOL 5 OF PLATS PAGE 25 TH N 41 DEG 02'30" E 363.50' TH N 48 DEG 45'30" E 184.10' TH N 56 DEG 35'30" E 60.80' TH S 1 DEG 55'40" W 300' TH N 64 DEG 59'30" E 844.54' TH N 1 DEG 55'30" E 300' TH N 77 DEG 21'30" E 394.93' TH N 79 DEG 56'30" E 115.10' TH E 61.50' TO THE SE COR OF SD PLAT OF MARCH'S POINT



200512200042

Skagit County Auditor