

AFTER RECORDING MAIL TO:

Skagit Capital, LLC
1850 S. Sepulveda, Suite 200
Los Angeles, CA 90025

Filed for Record at Request of:

LandAmerica



200603300145
Skagit County Auditor

3/30/2006 Page 1 of 13 3:45PM

LAND TITLE OF SKAGIT COUNTY

119309-T

STATUTORY WARRANTY DEED

Assessor's Property Tax Parcel/Account Number: 8006-000-001-0000, 8006-000-002-0100, 8006-000-002-0001, ~~8006-000-004-0003~~, 8006-000-002-0201, 8006-000-004-0100, 8006-000-005-0004, 8006-000-006-0005, 8006-000-007-0006

Legal Description (Abbreviated) : Lots 1,2,4,5,6,7, Binding Site Plan No. MV193, entitled Skagit Valley Square, approved September 29, 1993, recorded September 30, 1993, Boo

THE GRANTOR Benaroya Capital Company, L.L.C., A Washington Limited Liability Company, as to an undivided 91.80%, Michael K. McKernan and Barbara F. McKernan, Husband and Wife, as to an undivided 4.73% interest, Michael J. Horwitz and Brandy N. Horwitz, As Co-Trustees of The Horwitz Family Revocable Trust Agreement U/A/D June 6, 2000, as to an undivided 1.74% interest; and B. Scott Fuller and Danielle L. Fuller, Husband and Wife, as to an undivided 0.97% interest; and Business Property Trust LLC, dba BPT Oregon, LLC, an Oregon Limited Liability Company, as to an undivided 0.76% interest, as Tenants in Common, for and in consideration of 23,000,000.00, a portion of which has been paid to an accommodator pursuant to an IRC 1031 exchange conveys, and warrants to Skagit Capital, LLC, A Delaware Limited Liability Company, the following described real estate, situated in the County of Skagit, state of Washington:

LOTS 1,2,4,5,6, AND 7, CITY OF MOUNT VERNON BINDING SITE PLAN NO. MV-1-93 ENTITLED SKAGIT VALLEY SQUARE, APPROVED SEPTEMBER 29, 1993, RECORDED SEPTEMBER 30, 1993 IN BOOK 10 OF SHORT PLATS, PAGES 240-246, INCLUSIVE, UNDER AUDITOR'S FILE NO. 9309300143 AND BEING A PORTION OF THE NORTHEAST 1/4 OF THE SOUTHEAST 1/4 OF SECTION 18, TOWNSHIP 34 NORTH, RANGE 4 EAST, W.M.

SITUATE IN THE COUNTY OF SKAGIT, STATE OF WASHINGTON.

SUBJECT TO THOSE EASEMENTS, COVENANTS, CONDITIONS, RESTRICTIONS AND AGREEMENTS AS ATTACHED HERETO AND INCORPORATED HEREIN AS EXHIBIT "A"

Dated: March 22, 2006

Benaroya Capital Company, L.L.C.

BY: Larry R. Benaroya
ITS: Manager

Michael K. McKernan

Barbara F. McKernan

The Horwitz Family Revocable Trust Agreement U/A/D June 6, 2000

Michael J. Horwitz, Co-Trustee

Brandy N. Horwitz, Co-Trustee

1468
SKAGIT COUNTY WASHINGTON
REAL ESTATE EXCISE TAX

MAR 30 2006

Amount paid \$
Skagit Co. Treasurer
By Deputy

403442.00

AFTER RECORDING MAIL TO:

Skagit Capital, LLC
1850 S. Sepulveda, Suite 200
Los Angeles, CA 90025

Filed for Record at Request of:

LandAmerica

STATUTORY WARRANTY DEED

Assessor's Property Tax Parcel/Account Number: 8006-000-001-0000, 8006-000-002-0100, 8006-000-002-0001, ~~8006-000-004-0003~~, 8006-000-002-0201, 8006-000-004-0100, 8006-000-005-0004, 8006-000-006-0005, 8006-000-007-0006

Legal Description (Abbreviated) : Lots 1,2,4,5,6,7, Binding Site Plan No. MV193, entitled Skagit Valley Square, approved September 29, 1993, recorded September 30, 1993, Boo

THE GRANTOR Benaroya Capital Company, L.L.C., A Washington Limited Liability Company, as to an undivided 91.80%, Michael K. McKernan and Barbara F. McKernan, Husband and Wife, as to an undivided 4.73% interest, Michael J. Horwitz and Brandy N. Horwitz, As Co-Trustees of The Horwitz Family Revocable Trust Agreement U/A/D June 6, 2000, as to an undivided 1.74% interest; and B. Scott Fuller and Danielle L. Fuller, Husband and Wife, as to an undivided 0.97% interest; and Business Property Trust LLC, dba BPT Oregon, LLC, an Oregon Limited Liability Company, as to an undivided 0.76% interest, as Tenants in Common, for and in consideration of 23,000,000.00, a portion of which has been paid to an accommodator pursuant to an IRC 1031 exchange conveys, and warrants to Skagit Capital, LLC, A Delaware Limited Liability Company, the following described real estate, situated in the County of Skagit, state of Washington:

LOTS 1,2,4,5,6, AND 7, CITY OF MOUNT VERNON BINDING SITE PLAN NO. MV-1-93 ENTITLED SKAGIT VALLEY SQUARE, APPROVED SEPTEMBER 29, 1993, RECORDED SEPTEMBER 30, 1993 IN BOOK 10 OF SHORT PLATS, PAGES 240-246, INCLUSIVE, UNDER AUDITOR'S FILE NO. 9309300143 AND BEING A PORTION OF THE NORTHEAST 1/4 OF THE SOUTHEAST 1/4 OF SECTION 18, TOWNSHIP 34 NORTH, RANGE 4 EAST, W.M.

SITUATE IN THE COUNTY OF SKAGIT, STATE OF WASHINGTON.

SUBJECT TO THOSE EASEMENTS, COVENANTS, CONDITIONS, RESTRICTIONS AND AGREEMENTS AS ATTACHED HERETO AND INCORPORATED HEREIN AS EXHIBIT "A"

Dated: March 22, 2006

Benaroya Capital Company, L.L.C.


BY: Larry R. Benaroya
ITS: Manager

Michael K. McKernan

Barbara F. McKernan

The Horwitz Family Revocable Trust Agreement U/A/D June 6, 2000


Michael J. Horwitz, Co-Trustee


Brandy N. Horwitz, Co-Trustee




200603300145

Skagit County Auditor


B. Scott Fuller


Danielle L. Fuller

Business Property Trust, LLC dba BPT Oregon, LLC


BY: Cory Kuber
ITS: Managing Member

NOTARY PAGES TO FOLLOW



200603300145
Skagit County Auditor

State of Washington


SS:

County of King

On this 29th day of March, 2006, before me personally appeared LARRY R. BENAROYA to me known to be the individual described in and who executed the foregoing instrument as **MANAGER of BENAROYA CAPITAL COMPANY, L.L.C.** and acknowledged that HE signed the same as HIS free and voluntary act and deed for said **LIMITED LIABILITY COMPANY** for the uses and purposes therein mentioned.

Given under my hand and official seal the day and year last above written.

Gail L. Kronberg
Print Notary Name: Gail L. Kronberg
Notary Public in and for the State of Washington
Residing at: Seattle
My Appointment expires: 5-29-08



State of Washington)


SS:

County of King)

On this 20th day of March, 2006, before me personally appeared MICHAEL K. McKERNAN and BARBARA F. McKERNAN, to me known to be the individuals described in and who executed the foregoing instrument and acknowledged that THEY signed the same as THEIR free and voluntary act and deed for the uses and purposes therein mentioned.

Given under my hand and official seal the day and year last above written.

Kathleen A. Allen
Print Notary Name: Kathleen A. Allen
Notary Public in and for the State of WA
Residing at Kirkland
My Appointment expires: 1/8/08



State of Oregon


SS:

County of Clackamas

On this 27th day of March, 2006, before me personally appeared MICHAEL J. HORWITZ and BRANDY N. HORWITZ, to me known to be the individuals described in and who executed the foregoing instrument as **CO-TRUSTEES of THE HORWITZ FAMILY REVOCABLE TRUST AGREEMENT U/A/D June 6, 2000** and acknowledged that THEY signed the same as THEIR free and voluntary act and deed for said **REVOCABLE TRUST** for the uses and purposes therein mentioned.

Given under my hand and official seal the day and year last above written.

Erica L. Nordquist
Print Notary Name: Erica L. Nordquist
Notary Public in and for the State of Oregon
Residing at Toped, OR
My Appointment expires: 1/19/07



200603300145
Skagit County Auditor


State of


State of Oregon
County of Clackamas

SS:

On this 27 day of March, 06, before me personally appeared B. SCOTT FULLER and DANIELLE L. FULLER to me known to be the individuals described in and who executed the foregoing instrument and acknowledged that THEY signed the same as THEIR free and voluntary act and deed for the uses and purposes therein mentioned.

Given under my hand and official seal the day and year last above written.


Print Notary Name: Erica L. Nordquist
Notary Public in and for the State of Oregon
Residing at Tippard, OR
My Appointment expires: 1/19/07




State of
County of

SS:

On this 27th day of March, 2006 before me personally appeared Benny Kuber, to me known to be the individual described in and who executed the foregoing instrument as Manager member of BUSINESS PROPERTY TRUST, LLC dba BPT OREGON, LLC and acknowledged that HE signed the same as HIS free and voluntary act and deed for said LIMITED LIABILITY COMPANY for the uses and purposes therein mentioned.

Given under my hand and official seal the day and year last above written.

Print Notary Name: Erica L. Nordquist
Notary Public in and for the State of Oregon
Residing at Tippard, OR
My Appointment expires: 1/19/07



200603300145
Skagit County Auditor

EXHIBIT "A"

**Benaroya Capital Company, L.L.C. etal to Skagit Capital, LLC
2006 and future taxes under tax parcels: 8006-00-001-0000, 8006-000-
002-0100, ~~8006-000-004-0003~~, 8006-000-002-0201, 8006-000-004-0100,
8006-000-005-0004, 8006-000-006-0005, 8006-000-007-0006
Municipal Assessments and Impact Fees levied by the City of Mount Vernon;**

MEMORANDUM OF LEASE, INCLUDING TERMS & CONDITIONS THEREOF:

Lessor: McNeil Fund IX, a California Limited Partnership landlord
Lessee: Pay 'N Save Corporation, a Washington Corporation, tenant
Dated: August 25, 1972
Recorded: December 2, 1985
Auditor's No.: 8512020036
Affects: Pay 'N Save store located within building on Parcel "A"

The Lessor's interest is now held of record by vestee herein.

The Lessee's interest is now held of record by ADC Distribution Corporation by instrument recorded July 27, 1992, under Auditor's File No. 9207270102.

MEMORANDUM OF LEASE, INCLUDING TERMS & CONDITIONS THEREOF:

Lessor: McNeil Fund IX, a California Limited Partnership, landlord
Lessee: Pay 'N Save Corporation, a Washington corporation, tenant
Dated: August 25, 1972
Recorded: December 2, 1985
Auditor's No.: 8512020037
Affects: Ernest Home Center Store located within building on Parcel "A"

The Lessor's interest is now held of record by vestee herein.

SHORT FORM LEASE AND THE TERMS AND CONDITIONS THEREOF:

Lessor: Skagit Mall 90 Associates
Lessee: Denny's Inc.
For a Term of: The term of this Lease shall commence on the earlier of: (1) the date said restaurant is open for business. (2) the date any Architect engages by Lessee executed this certificate of completion of said improvements and their readiness for occupancy, or (3) forty-five (45) days following the final inspection and approval of improvements by and applicable governmental agency, whichever first occurs, and shall end on the Twentieth (20th) anniversary of said date.
Recorded: July 22, 1991
Auditor's No.: 9107220007
Affects: An undisclosed portion of the subject property

MEMORANDUM OF LEASE, INCLUDING TERMS & CONDITIONS THEREOF:

Lessor: Skagit Mall 90 Associates, a Washington general partnership
Lessee: Albertson's, Inc. a Delaware corporation
For A Term Of: 20 consecutive years
Dated: July 10, 1992
Recorded: October 2, 1992
Auditor's No.: 9210020069

Said Lease was amended by instrument entitled, "Amendment To Shopping Center Lease" recorded February 16, 1994, under Auditor's File No. 9402160108.



MEMORANDUM OF LEASE, INCLUDING TERMS & CONDITIONS THEREOF:

Lessor: Skagit Mall 90 Associates
Lessee: Pay Less Drug Stores Northwest, Inc., a Maryland Corporation
For A Term Of: 20 years
Dated: February 16, 1993
Recorded: February 22, 1993
Auditor's No.: 9302220103

The Lessor's interest is now held of record by vestee herein.

MEMORANDUM OF LEASE, INCLUDING TERMS & CONDITIONS THEREOF:

Lessor: Skagit Mall 90 Associates, a Washington general partnership
comprised of W & C Corporation and S & H Skagit Incorporated
Lessee: Ernest Home Center, Inc., a Washington corporation
Dated: March 30, 1993
Recorded: April 21, 1993
Auditor's No.: 9304210048

A SECURITY INTEREST IN GOODS UNDER THE PROVISIONS OF THE UNIFORM
COMMERCIAL CODE, RCW 62A, DISCLOSED BY FINANCING STATEMENT FILED IN THE
OFFICE OF THE COUNTY AUDITOR.

Debtor: G.I. Joes, Inc.
Secured Party: Prime Alliance Bank
Filed: June 30, 2005
Auditor's No.: 200506300137
Collateral: Personal property and fixtures located on the property herein
described.

Restrictions imposed by instrument dated January 20, 1955, recorded February 2, 1955, under Auditor's File
No. 512633, as follows:

"That neither the grantees nor their heirs and assigns will ever erect any building, fence, or other structure
above the surface of the land herein and hereby conveyed within 4 feet of the East line thereof, such
restrictions not to include any surfacing of the ground with gravel, cement, asphalt, etc."

AN EASEMENT AFFECTING THE PORTION OF SAID PREMISES AND FOR THE PURPOSES
STATED HEREIN, AND INCIDENTAL PURPOSES.

For: Transmission line
In Favor Of: Puget Sound Power & Light Co., a corporation
Recorded: April 2, 1959
Auditor's No.: 578510 in Volume 301 of Deeds, page 114
Affects: Undisclosed location in easement portion only

AN EASEMENT AFFECTING THE PORTION OF SAID PREMISES AND FOR THE PURPOSES
STATED HEREIN, AND INCIDENTAL PURPOSES.

For: Sewer lines
In Favor Of: City of Mount Vernon
Recorded: June 30, 1959
Auditor's No.: 582577 in Volume 303 of Deeds, page 207
Affects: 18 foot strip and 20 foot strip through portion of Tract "A",
Short Plat MV-11-79

A NON-EXCLUSIVE EASEMENT AS SET FORTH IN INSTRUMENT:

Dated: March 17, 1972
Recorded: March 17, 1972
Auditor's No.: 765540
Purpose: Undisclosed
Affects: North 200 feet of that portion of Tract "A", Short Plat No.
MV-11-79



Agreement regarding easements and restrictions between ABC-Pacific Corporation and Pay 'N Save Corporation dated July 24, 1972 and recorded December 7, 1972 under Auditor's File No. 777911.

RIGHT OF WAY CONTRACT:

Grantor: ABC-Pacific Corporation, a Washington corporation
Grantee: Cascade Natural Gas Corporation
Dated: March 9, 1973
Recorded: April 3, 1973
Auditor's No.: 782911
(Affects portion of Tract "A". Short Plat MV-11-79 & easement portion)

EASEMENT, INCLUDING TERMS AND CONDITIONS THEREOF:

Grantee: Puget Sound Power & Light Company
Purpose: Underground electric system
Area Affected: Portion of Tract "A", Short Plat MV-11-79
Dated: August 23, 1973
Recorded: September 27, 1973
Auditor's No.: 791457

Agreement concerning common area dated June 25, 1973, recorded July 5, 1973 under Auditor's File No. 787571, between Island Savings and Loan Association of Oak Harbor and ABC-Pacific Corporation, a Washington Corporation. (Affects Tract "C" Short Plat MV-11-79)

Agreement concerning common area dated September 1, 1973, recorded October 3, 1973 under Auditor's File No. 791653, between Island Savings and Loan Association of Oak Harbor and ABC-Pacific Corporation, a Washington corporation. (Affects Tract C, Short Plat MV-11-79).

AN EASEMENT AFFECTING THE PORTION OF SAID PREMISES AND FOR THE PURPOSES STATED HEREIN, AND INCIDENTAL PURPOSES.

For: The purpose of installing, constructing, operating, maintaining, removing, repairing, replacing and using a storm drain line together with the right of ingress to and egress from said described property for the foregoing purposes
In Favor Of: Union Oil Company of California
Recorded: June 21, 1976
Auditor's No.: 837329
Affects: 10 foot by 40 foot strip in portion of Tract A, Short Plat MV-11-79

NON-EXCLUSIVE EASEMENTS AFFECTING THE PORTION OF SAID PREMISES AND FOR THE PURPOSES STATED HEREIN, AND INCIDENTAL PURPOSES.

For: Ingress and egress and parking spaces
In Favor Of: Island Savings & Loan Association and Skagit State Bank
Recorded: June 13, 1973, July 5, 1973 and September 24, 1973
Auditor's No.: 786423, 787570 and 791256
Affects: Portions of Tract C, Short Plat No. MV-11-79.

Notes contained on the face of said Short Plat No. MV-11-79, as follows:

- 1.) Short Plat Number and date of approval shall be included in all Deeds and Contracts.
- 2.) Sewage Disposal by Mount Vernon City Sewer.
- 3.) Water by Skagit County Public Utility District No. 1.
- 4.) An easement is hereby reserved for and granted to the Puget Sound Power and Light company, the Continental Telephone Company of the Northwest, the Cascade Natural Gas Corporation, the Public Utility District No. 1 of Skagit County, and Nationwide Cablevision, Inc., and their respective successors and assigns, under and upon the exterior seven (7) feet of the front boundary lines of Parcels "A", "B-1", "B-2", and "C" abutting bath College Way and Riverside Drive and as shown hereon, in which to install, lay, construct, renew, operate, maintain and remove utility systems, lines, fixtures and appurtenances attached thereto, for the purpose of providing utility services to the Short Plat and other property, together with the right to enter upon the tracts at all times for the purposes stated, with the understanding that only grantee shall be responsible for all necessary damage it courses to only real property owner in the Short Plat by the exercise of rights and privileges herein granted.



5.) The Charge in Lieu of Assessments for each lot in this subdivision shall be \$ -0-. (This charge includes a credit of \$ -0- for installed sewer lines.) A Standard Participation Contract must be executed and the said amount paid prior to the issuance of a sewer permit.

EASEMENT AND THE TERMS AND CONDITIONS THEREOF:

Grantee: Cascade Natural Gas Corporation, a Washington Corporation
Purpose: The right to construct, install, operate, maintain, protect, improve, repair, and abandon in place a natural gas pipeline or pipelines
Area Affected: Ten feet in width, North line of which is 5 feet North of centerline of existing 2" natural gas pipeline, and South line of which is 5 feet South of the centerline of existing 2" natural gas pipeline
Dated: June 28, 1993
Recorded: July 19, 1993
Auditor's No.: 9307190086

EASEMENT AND THE TERMS AND CONDITIONS THEREOF:

Grantee: Cascade Natural Gas Corporation, a Washington corporation
Purpose: The right to construct, install, operate, maintain, protect, improve, repair, and abandon in place a natural gas pipeline or pipelines
Area Affected: 10 feet in width, per mutual agreement of Grantor and Grantee herein over portion of Tract A, Short Plat No. MV-11-79.
Dated: June 25, 1995
Recorded: July 6, 1995
Auditor's No.: 9507060054

Note: Said instruments supercedes instrument under Auditor's File No. 9307190086

Easements, restrictions, provisions and matters delineated and/or disclosed by Skagit Valley Square Binding Site Plan No. MV-1-93 BSP recorded September 30, 1993, under Auditor's File No. 9309300143.

EASEMENT AND THE TERMS AND CONDITIONS THEREOF:

Purpose: Parking, walkways, utilities, and common area usage
Area Affected: Portions of said premises
Dated: July 31, 1972
Recorded: November 6, 1972
Auditor's No.: 776418

Note: Upon receipt of a properly executed Sellers' Affidavit, the above item will be removed.

EASEMENT AND THE TERMS AND CONDITIONS THEREOF:

Grantee: Public Utility District No. 1 of Skagit County, Washington, a Municipal Corporation, its successors or assigns
Purpose: The right to lay, maintain, operate, relay and remove at any time a pipe or pipes, line or lines for the transportation of water, and if necessary to erect, maintain, operate and remove said lines, with right of ingress and egress to and from.
Area Affected: A portion of said premises. See instrument for full particulars.
Dated: July 11, 1962
Recorded: July 30, 1962
Auditor's No.: 624442

ISSUES DISCLOSED BY UNRECORDED SURVEY PREPARED BY DAVID R. DOWNING ON OCTOBER 14, 2005, UNDER JOB #05-045.

Filed: Unrecorded Survey



Including, but not limited to:

- A filed visit revealed no evidence of cemeteries or burial grounds.
- The odd shape of the lots and multiple access points makes it difficult to determine the front, back and the sides of the lots. We asked the City of Mount Vernon what the City would determine to be the front, back and sides. The City refused to give us an opinion. The City is the entity that dictates the set back lines. We do not show the building setback lines because we would have to guess which lines the City would call the front, back and sides. The City did say the front setbacks are 25 feet and the side and back do not have a setback.

BOUNDARY ENCROACHMENTS:

• NOTE: The boundary of this parcel is surrounded on most sides by parking lots and planter strips. Parking lot accesses, planter strips and sidewalks cross the property lines at multiple locations. It is not possible to distinguish who owns these improvements, therefore, this survey does not label these improvements as encroachments. This survey shows the location of the improvements and the property lines, but this survey does not define if the improvements are encroachments.

- The fire hydrant on the most Easterly edge of Lot 1 is 8 feet on the property and appears to be an encroachment.
- The South line of Lot 7 has 2 concrete walls and a portion of an asphalt driving surface that cross as far as 3.3' feet onto this property.

EASEMENT ENCROACHMENTS:

• Note: Many of the easements on this project are for under ground utilities. The actual location of these utilities can not be verified by our survey crews. Also many of the easements have ambiguous description of the purpose of the easement. Therefore, the following is a list of the problems we have notes, but it is not a definitive list:

- 1.)The storm easement A.F. No. 837329 may have intended to encompass the catch basin 20 feet to the East of the surveyed easement location.
- 2.)The parking stalls on Lot 6 are located on the access easements A.F. Nos. 775661 & 776418.
- 3.)Building have been built on top of Utility Easement 765859, Sewer Easements 582576, 582577, 771147, and 776418, Gas Line Easement 782911, Natural Gas Easement 734188, Power Easement 791457, Water Easement 624442 and Easement 765540.

RESERVATIONS CONTAINED IN DEED:

Recorded: May 1, 1973
Auditor's No.: 784369
As Follows: See instrument for full particulars.

EASEMENT AND TERMS AND CONDITIONS THEREOF:

Disclosed By: Binding Site Plan No. MV-1-93
Purpose: Undisclosed
Area Affected: North 7 feet of Lot 3
Auditor's No.: 7910050029



EASEMENT AND THE TERMS AND CONDITIONS THEREOF:

Grantee: Puget Sound Power & Light Company, a Washington corporation
Purpose: The right to construct, operate, maintain, repair, replace and enlarge an underground electric transmission and/or distribution system
Area Affected: A right of way 20 feet in width having 10 feet of such width on each side of a centerline described as follows: Beginning at a point on the North line of the above described property (said North line being the South margin of College Way, SR-538) that is 55 feet East of the Northwest corner thereof; thence Southerly 60 feet to its terminus
Dated: August 28, 1992
Recorded: September 3, 1992
Auditor's No.: 9209030104

EASEMENT AND THE TERMS AND CONDITIONS THEREOF:

Grantee: State of Washington
Purpose: Highway purposes
Area Affected: Strip of land 7 feet in width
Dated: August 26, 1947
Recorded: October 25, 1947
Auditor's No.: 410370
(Affects Parcel "C")

EASEMENT AND THE TERMS AND CONDITIONS THEREOF:

Grantee: City of Mount Vernon
Purpose: Sewer line
Dated: March 20, 1959
Recorded: June 30, 1959
Auditor's No.: 582576
(Affects Parcel "C")

EASEMENT AND THE TERMS AND CONDITIONS THEREOF:

Grantee: Puget Sound Power & Light Company, a Washington Corporation
Purpose: The right to construct, install, operate, maintain, protect, improve, repair, replace and enlarge an underground electric transmission and/or distribution system
Area Affected: A right-of-way 10 feet in width having 5 feet of such width on each side of a centerline described as follows: Beginning at the most Northerly Northeast corner of Lot 7; thence South 0°40'30" West along the East property line 80 feet to the Point of Beginning; thence South 88°43'58" West, 80 feet to the terminus
Recorded: August 5, 1993
Auditor's No.: 9308050088

EASEMENT AND THE TERMS AND CONDITIONS THEREOF:

Grantee: Barnett Investment Company, Inc., a Washington Corporation
Purpose: Repairing, maintaining, replacing or improving a wall
Area Affected: 55 feet of East 300 feet of Lot 7
Dated: February 1, 1966
Recorded: February 21, 1966
Auditor's No.: 679044

AN EASEMENT FOR HIGHWAY SLOPES AND SIDEWALK AREAS AFFECTING THE PORTION OF SAID PREMISES AND FOR THE PURPOSES STATED HEREIN, AND INCIDENTAL PURPOSES.

For: Road purposes
In Favor Of: State of Washington
Recorded: November 22, 1947
Auditor's No.: 411479
Affects: 7 foot strip along West line of Riverside Drive



AN EASEMENT AFFECTING THE PORTION OF SAID PREMISES AND FOR THE PURPOSES STATED HEREIN, AND INCIDENTAL PURPOSES.

For: Drainage purpose
In Favor Of: Foodmaker, Inc.
Recorded: July 23, 1976
Auditor's No.: 839682
Affects: 8 foot strip in portion of Tract "A", Short Plat MV-11-79

EASEMENT AND THE TERMS AND CONDITIONS THEREOF:

Grantee: Union Oil Company of California, a corporation
For: Ingress and egress only with parking prohibited thereon
Area Affected: The West 20 feet of the East 246.30 feet of the North 230 feet of the Northwest ¼ of the Northeast ¼ of the Southeast ¼ EXCEPT the North 40 feet thereof
Recorded: October 20, 1972
Auditor's File No.: 775661.

EASEMENT AND THE TERMS AND CONDITIONS THEREOF:

Grantee: City of Mount Vernon, Washington
Purpose: To construct, operate, maintain, repair, replace and enlarge an underground sanitary sewer line
Area Affected: A right of way 20 feet in width for the full length of Grantor's West property line and more particularly describe on Exhibit "A" & "A-1", attached thereto.
Dated: July 16, 1993
Recorded: July 16, 1993
Auditor's No.: 9307160070

EASEMENT AS DISCLOSED BY COVENANT FOR MAINTENANCE OF LANDSCAPING ADJACENT TO ROOSEVELT AVENUE AND THE TERMS AND CONDITIONS THEREOF

Grantee: Hollander Investments
Grantors: Skagit Mall 90 Associates and Pacific Northwest Properties
Dated: July 18, 1995
Recorded: September 15, 1995
Auditor's No.: 9509150047
Affects: A portion of said premises adjacent to Roosevelt Avenue

Relinquishment of right of access to state highway and of light, view and air, under terms of deed to the State of Washington, recorded September 16, 1964, under Auditor's File No. 506543.
(Affects Parcel "B" Only)

Condemnation of access to State Highway No. I-5 and of light, view and air.

Decree To: State of Washington
Entered: October 11, 1974
Skagit County Superior Cause No.: SC 34107
(Affects Parcel "B" Only)

EASEMENT AND THE TERMS AND CONDITIONS THEREOF:

Grantee: Puget Sound Power & Light Company, a Washington corporation
Purpose: The right to construct, operate, maintain, repair, replace and enlarge an underground electric transmission and/or distribution system
Area Affected: A right of way 10 feet in width having 5 feet of such width on each side of a centerline described as follows: Commencing at the point of beginning of that certain easement recorded under Auditor's File No. 791457, Volume 129, page 351, records of Skagit County, Washington; thence South 12°22'00" West, 425.98 feet along an existing underground power line on the above mentioned easement to the true point of beginning; thence following the approximate bearings and distances; South 56°28'51" West 79.22 feet; South 11°28'51" West, 220.41 feet; South 11°01'09" East, 130.35 feet to its terminus which is an existing transformer on the above described easement.
Recorded: August 15, 1991
Auditor's No.: 9108150130



RIGHT OF WAY CONTRACT, INCLUDING TERMS AND CONDITIONS THEREOF:

Grantor: Bud Buckner et al
Grantee: Cascade Natural Gas Corporation
Dated: December 15, 1969
Recorded: December 18, 1969
Auditor's No.: 734188
(Affects Parcel "C")

EASEMENT AND THE TERMS AND CONDITIONS THEREOF:

Grantee: Puget Sound Power and Light Company, a Washington Corporation
Purpose: The right to construct, operate, maintain, repair, replace and enlarge an underground electric transmission and/or distribution system
Area Affected: A right-of-way 20 feet in width having 10 feet of such width on each side of a centerline described as follows: Being located as constructed or to be constructed on Parcel "C", more particularly described as follows: Beginning at a point on the most Northerly line of the above described property that is approximately 10 feet West of the most Northerly Northeast corner thereof; thence following these approximate bearings and distances: Southerly, 170 feet; Westerly, 166 feet to a point on the most Westerly line of the above described property and the terminus.
Dated: February 2, 1993
Recorded: February 5, 1993
Auditor's No.: 9302050142
(Affects Parcel "C")

EASEMENT AND THE TERMS AND CONDITIONS THEREOF:

Grantee: City of Mount Vernon, Washington
Purpose: The right to lay, maintain, operate, relay and remove at any time a sewer pipe or pipes, line or lines for the transportation of sewage, and if necessary to erect, maintain, operate and remove said lines, with right of ingress and egress to and from the same
Area Affected: Portion of Tract 4
Recorded: June 26, 1958
Auditor's No.: 567025

EASEMENT FOR HIGHWAY SLOPES AND SIDEWALK AREAS, INCLUDING TERMS AND CONDITIONS THEREOF:

Grantee: State of Washington
Purpose: Highway
Area Affected: 9 foot or 7 foot strip along the East line of Tract C, Short Plat MV-11-79
Dated: September 24, 1947
Recorded: November 22, 1947
Auditor's No.: 411473

Reservation of the right to lay, maintain, operate, repair and remove at any time a sewer pipeline pre-installed, and the right for future installation, such other or additional utilities as are deemed necessary by the City of Mount Vernon, contained in Ordinance No. 1636, vacating a portion of a road right-of-way dated March 8, 1972, recorded March 24, 1972 under Auditor's File No. 765859.

Relocated sewer easement 20 feet in width, as disclosed by instrument dated July 14, 1972 and recorded July 17, 1972 under Auditor's File No. 771147, and described as follows:

A strip of land 20 feet in width, lying 10 feet on each side of the following described centerline: Beginning at a point on the West line of the Southeast $\frac{1}{4}$ of the Northeast $\frac{1}{4}$ of the Southeast $\frac{1}{4}$, which point bears South $0^{\circ}25'05''$ West, a distance of 115.30 feet from the Northwest corner of said subdivision; thence East a distance of 5.00 feet to the true point of beginning of this easement centerline description; thence North $59^{\circ}51'00''$ East a distance of 259.50 feet; thence North $88^{\circ}43'48''$ East, parallel with and 10 feet North of the North line of said subdivision, a distance of 94.09 feet to a point which is 341 feet West and 10 feet North of the Northeast corner of said subdivision.

