

Return to:



200603310253
Skagit County Auditor

3/31/2006 Page 1 of 2 2:34PM

PROTECTED CRITICAL AREA SITE PLAN

Page 1 of 2

Grantor/Owner: JAMES R. SANDERS

Grantee: PUBLIC

Site Address: 17202 LAKEVIEW

Property ID #: P 64440 Assessors Tax Account #: 3882-000-048-0001

Legal Description: Sec. 36 Twp. 34 Rng. 09 / Plat Name HEATH B6 Lot 48

Permit/Activity #: BP05-1463 LAKE

The PROTECTED CRITICAL AREA (PCA) is to be left undisturbed in its natural state. "With the exception of activities identified as Allowed without Standard review under SCC 14.24.100, any land-use activity that can impair the functions and values of critical areas or their buffers through a development activity or by disturbance of the soil or water, and/or by removal of, or damage to, existing vegetation shall require critical areas review and written authorization pursuant to SCC 14.24." SCC 14.24.060 No clearing, grading, filling, logging or removal of woody material, building, construction or road construction of any kind, planting of non-native vegetation or grazing of livestock is allowed within the PCA areas except as specifically permitted by Skagit County on a case-by-case basis consistent with SCC 14.24.

Representations on this site plan may be approximations only and should not be used for purposes other than for determining general locations of critical areas. Development activities beyond the scope of this plan may require additional studies and approvals.

The above references to "Grantor" and "Grantee" shall not be construed as a transfer of property ownership and are used solely for filing with the County Auditor.

Owner: JAMES R. SANDERS Date: 3/31/06

On this day personally appeared before me MARY JOANNE OATLAND known to be the individual described herein and acknowledged to me that he signed the same as his free and voluntary act and deed for the uses and purposes therein mentioned.

Mary Joanne Oatland
residing at Burlington
Notary Public in and for the State of Washington,
2-1-2007 Date: 3/31/06


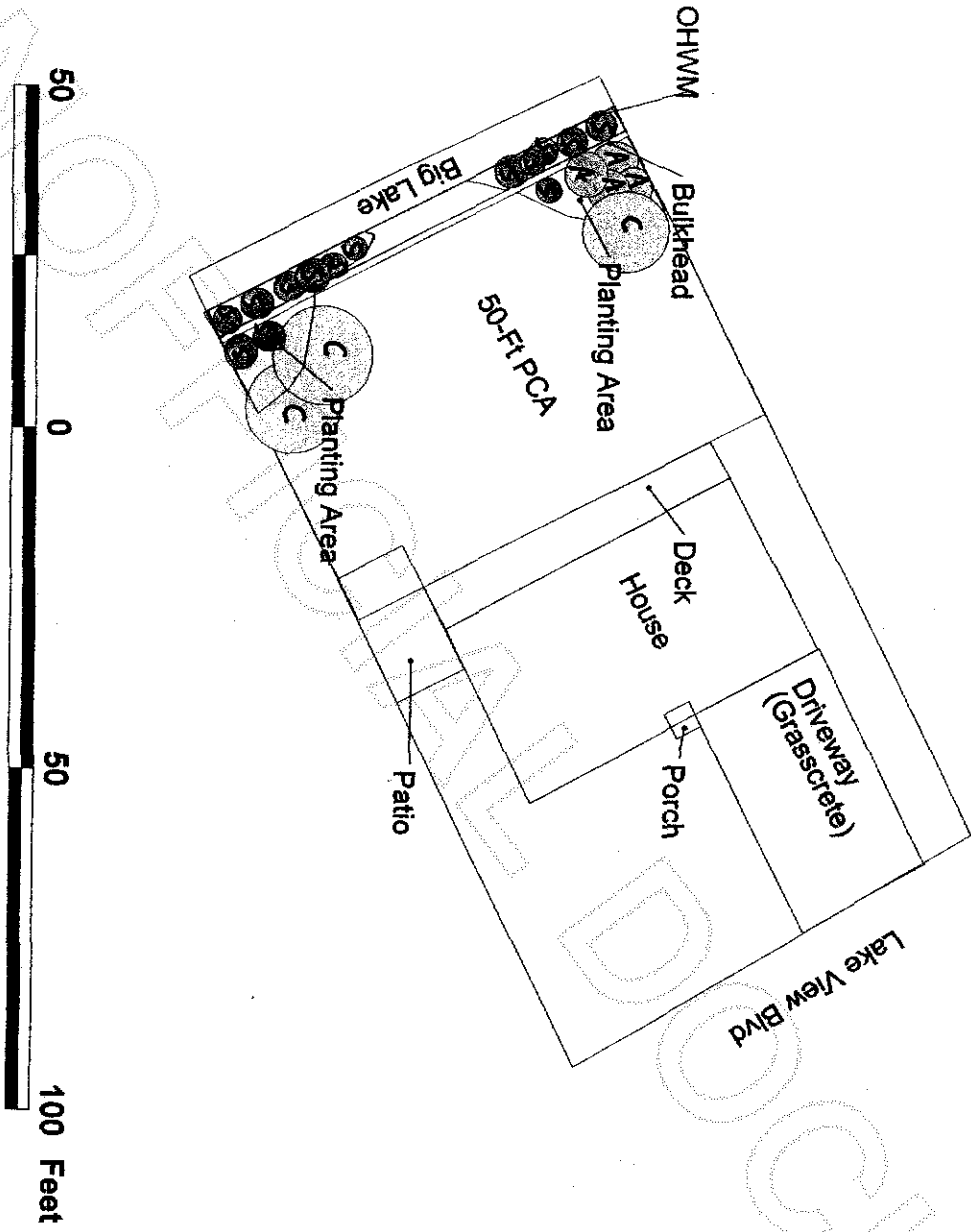



Figure 3: Site Plan & Plantings



- Shrubs.shp
- Cedar trees.shp
- Aspen trees.shp
- Bulkhead.shp
- Planting areas.shp
- Ohwm.shp
- F-porch.shp
- Patio.shp
- Deck.shp
- Pca.shp
- Lot0.shp
- House.shp
- Theme2.shp
- Roads-named.shp
- Roads-all.shp



200603310253
Skagit County Auditor