



200604140105
Skagit County Auditor

4/14/2006 Page 1 of 8 12:14PM

WHEN RECORDED MAIL TO:

Bank of America Consumer Collateral Tracking

FL9-700,0401
9000 Solihside Blvd, Bldg 700
Jacksonville, FL 92256

Account Number: 35368200143172499
CAP Number: 060681549080
Date Printed: 03/20/06
Reconveyance Fee \$ 0.00

PERSONAL LINE OF CREDIT DEED OF TRUST

THIS DEED OF TRUST is made this 21st day of MARCH, 2006 between
FORREST FOSS AND CHERYL FOSS, HUSBAND AND WIFE

Grantor,
whose address is 6742 BIG CEDAR LN ANACORTES, WA 98221 ;
PRLAP, Inc. Trustee,
whose address is 10850 White Rock Road, Ste. 201 Rancho Cordova, CA 95670 ;
and Bank of America, N.A., Beneficiary, at its above named address.

WHEREAS Grantor has entered into an agreement with Beneficiary under which Beneficiary agrees to lend to the Grantor from time to time, subject to repayment and reborrowing, up to a total amount outstanding at any point in time of:

Fifty Thousand and 00/100'S
(\$ 50,000.00) Dollars which indebtedness is evidenced by Grantor's Agreement and Disclosure Statement Home Equity Line of Credit signed on 3/21/06 (herein "Agreement"). The Agreement is incorporated herein by reference as though fully set forth.

TO SECURE to Beneficiary the repayment of the indebtedness evidenced by the Agreement, together with all renewals, modifications, or extensions thereof, with interest thereon, the payment of other sums, with interest thereon, advanced to protect the security of this Deed of Trust, and the performance of the covenants and agreements of Grantor herein contained, together with interest thereon at such rate as may be agreed upon, Grantor does hereby irrevocably grant, bargain, sell and convey to the Trustee in Trust, with the power of sale, the following described property in SKAGIT County, State of Washington:

SW SE 31-35-2
P33438

SEE FULL LEGAL ATTACHED
Property Tax ID # 5535-030-004

which real property is not used principally for agricultural or farming purposes, together with all tenements, hereditaments, and appurtenances now or hereafter thereunto belonging or in any wise appertaining, and the rents, issues and profits thereof; it being the express intent of Grantor and Beneficiary that this Deed of Trust and the estate held by Trustee hereunder shall continue in effect notwithstanding that from time-to-time no indebtedness of Grantor to Beneficiary under the Agreement may exist, and shall survive as security for all new or additional indebtedness of Grantor to Beneficiary under the Agreement from time-to-time arising.

VARIABLE INTEREST RATE. This agreement contains a Variable Interest Rate. The interest rate on Grantor's indebtedness under the Agreement may vary from time-to-time in accordance with such rate or rates, as described in the Agreement.

To protect the security of this Deed of Trust, Grantor covenants and agrees:

1. To keep the property in good condition and repair; to permit no waste thereof; to complete any building, structure, or improvement being built or about to be built thereon; to restore promptly any building, structure or improvement thereon which may be damaged or destroyed; and to comply with all laws, ordinances, regulations, covenants, conditions and restrictions affecting the property.

2. To pay before delinquent all lawful taxes and assessments upon the property; to keep the property free and clear of all other charges, liens or encumbrances, impairing the security of this Deed of Trust.

3. To keep all buildings now or hereafter erected on the property described herein continuously insured against loss by fire, hazards included within the term "extended coverage" and such other hazards as Beneficiary may require in an aggregate amount not less than the total debt secured by this Deed of Trust and all other prior liens. All policies shall be in such companies as the Beneficiary may approve and have loss payable to the Beneficiary as its interest may appear and then to the Grantor. The amount collected under any insurance policy may be applied upon any indebtedness hereby secured in such order as the Beneficiary shall determine. Such application by the Beneficiary shall not cause discontinuance of any proceedings to foreclose this Deed of Trust. In the event of foreclosure, all rights of the Grantor in insurance policies then in force shall pass to the purchaser at the foreclosure sale.

4. To defend any action or proceeding purporting to affect the security hereof or the rights or powers of Beneficiary to Trustee, and to pay all costs and expenses, including cost of title search and attorney's fees to the maximum extent allowable by law, in any such action or proceeding.

5. To pay all costs, fees and expenses in connection with this Deed of Trust, including the expenses incurred in enforcing the obligations secured hereby including, without limitation Trustee's and Beneficiary's attorney's fees actually incurred.

6. Grantor shall not, without Beneficiary's prior written consent, grant or allow any further encumbrances or liens, voluntary or involuntary, against the property.

7. To promptly and fully perform all of the obligations of the mortgagor or grantor or contract purchaser under any existing mortgage or deed of trust or real estate contract on the property, and to save Beneficiary harmless from the consequences of any failure to do so.



8. Should Grantor fail to pay when due any taxes, assessments, insurance premiums, including flood insurance premiums, liens, encumbrances, or other charges against the property hereinabove described, or otherwise fail to keep and perform any of Grantor's covenants herein contained, the performance of which requires the expenditure of money, then, in any such event, the Beneficiary, at its election, may pay such sums as may be necessary to perform such obligations with respect to which the Grantor is in default, without prejudice to Beneficiary's right to accelerate the maturity of this Deed of Trust and to foreclose the same, and any and all amounts so paid shall be repaid by the Grantor to the Beneficiary upon demand, with interest thereon at the highest rate then applicable to Grantor's indebtedness under the Agreement or other loan document from the date of such payment, and all such payments with interest as above provided, shall, from the date of payment, be added to and become a part of the indebtedness secured by this Deed of Trust.

IT IS MUTUALLY AGREED THAT:

1. In the event any portion of the property is taken or damaged in an eminent domain proceeding, the entire amount of the award or such portion thereof as may be necessary to fully satisfy the obligations secured hereby, shall be paid to Beneficiary to be applied to said obligations.

2. By accepting payment of any sum secured hereby after its due date, Beneficiary does not waive its right to require prompt payment when due of all other sums so secured or to declare default for failure to so pay.

3. The Trustee shall reconvey all or any part of the property covered by this Deed of Trust to the person entitled thereto on written request of the Grantor and the Beneficiary, or upon satisfaction of the obligations secured and written request for reconveyance made by the Beneficiary or the person entitled thereto.

4. Upon the occurrence of an event of default as defined below, unless otherwise prohibited by law, all sums secured hereby shall immediately become due and payable at the option of the Beneficiary. In such event and upon written request of Beneficiary, Trustee shall sell the trust property, in accordance with the Deed of Trust Act of the State of Washington, at public auction to the highest bidder. Any person except Trustee may bid at the Trustee's sale. Trustee shall apply the proceeds of the sale as follows: (1) to the expenses of sale, including a reasonable Trustee's fee and attorney's fee; (2) to the obligations secured by this Deed of Trust; (3) the surplus, if any, less the clerk's filing fee, shall be deposited together with a copy of the recorded notice of sale with the clerk of the Superior Court of the county in which the sale took place.

5. Trustee shall deliver to the purchaser at the sale its deed, without warranty, which shall convey to the purchaser the interest in the property which Grantor had or had the power to convey at the time of his execution of this Deed of Trust, and such as he may have acquired thereafter. Trustee's deed shall recite the facts showing that the sale was conducted in compliance with all the requirements of law and of this Deed of Trust, which recital shall be prima facie evidence of such compliance and conclusive evidence thereof in favor of bona fide purchasers and encumbrances for value.

6. The power of sale conferred by this Deed of Trust and by the Deed of Trust Act of the State of Washington is not an exclusive remedy; Beneficiary may cause this Deed of Trust to be foreclosed as a mortgage.

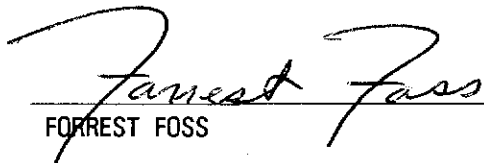


7. In the event of the death, incapacity or disability or resignation of Trustee, Beneficiary may appoint in writing a successor trustee, and upon the recording of such appointment in the mortgage records of the county in which this Deed of Trust is recorded, the successor trustee shall be vested with all powers of the original trustee. The trustee is not obligated to notify any party hereto of pending sale under any other Deed of Trust or of any action or proceeding in which Grantor, Trustee or Beneficiary shall be a party unless such action or proceeding is brought by the Trustee.


8. Each of the following, at the option of Lender, shall constitute an event of default ("Event of Default") under this Deed of Trust; (a) Grantor commits fraud or makes a material misrepresentation at any time in connection with the credit line account. This can include, for example, a false statement about Grantor's income, assets, liabilities, or any other aspects of Grantor's financial condition, (b) Grantor does not meet the repayment terms of the credit line account, (c) Grantor's action or inaction adversely affects the collateral for the credit line account or Lender's rights in the collateral. This can include, for example, failure to maintain required insurance, waste or destructive use of the dwelling, failure to pay taxes, death of all persons liable on the account, transfer of title or sale of the dwelling, creation of a lien on the dwelling without our permission, foreclosure by the holder of another lien, or the use of funds or the dwelling for prohibited purposes.

9. This Deed of Trust applies to, inures to the benefit of, and is binding not only on the parties hereto, but on their heirs, devisees, legatees, administrators, executors, successors and assigns. The term Beneficiary shall mean the holder and owner of the Agreement or other evidence of indebtedness secured hereby, whether or not named as Beneficiary herein.

10. This Deed of Trust has been delivered and accepted by Beneficiary in the State of Washington. This Deed of Trust shall be governed by and construed in accordance with the laws of the State of Washington.



FORREST FOSS

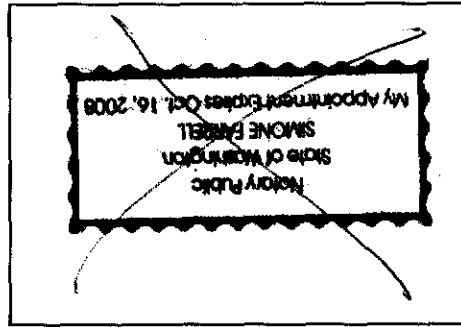


CHERYL FOSS




ACKNOWLEDGEMENT BY INDIVIDUAL

FOR RECORDING PURPOSES, DO NOT WRITE, SIGN OR STAMP WITHIN THE ONE INCH TOP, BOTTOM AND SIDE MARGINS OR AFFIX ANY ATTACHMENTS.



THIS SPACE FOR NOTARY STAMP



STATE OF WASHINGTON)
County of SKAGIT) : ss.

I certify that I know or have satisfactory evidence that FORREST FOSS and CHERYL FOSS

is/are the individual(s) who signed this instrument in my presence and acknowledged it to be his/her/their free and voluntary act for the uses and purposes mentioned in the instrument.

Dated: 03/21/06

Simone Farrell
(NOTARY PUBLIC FOR THE STATE OF WASHINGTON)
Simone Farrell

My appointment expires Oct. 16, 2008

REQUEST FOR RECONVEYANCE

To Trustee:

The undersigned is the holder of the note or notes secured by this Deed of Trust. Said note or notes, together with all other indebtedness secured by this Deed of Trust, have been paid in full. You are hereby directed to cancel said note or notes and this Deed of Trust, which are delivered hereby, and to reconvey, without warranty, all the estate now held by you under this Deed of trust to the person or persons legally entitled thereto.

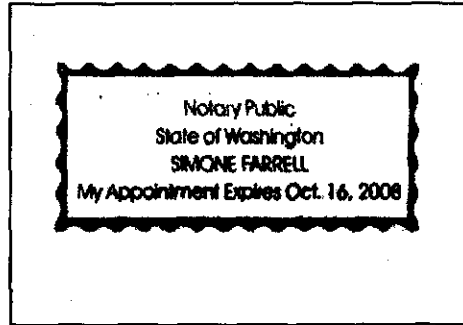
Dated: _____

Send Reconveyance To:



ACKNOWLEDGMENT IN A REPRESENTATIVE CAPACITY

FOR RECORDING PURPOSES, DO NOT WRITE, SIGN OR STAMP WITHIN THE ONE INCH TOP, BOTTOM AND SIDE MARGINS OR AFFIX ANY ATTACHMENTS.



THIS SPACE FOR NOTARY STAMP

STATE OF WASHINGTON)
County of SKAGIT) : ss.

I certify that I know or have satisfactory evidence that Forrest Foss
and Cheryl Foss is/are the individual(s) who
signed this instrument in my presence, on oath stated that (he/she/they) was/were authorized to execute
the instrument and acknowledged it as the _____ of _____

(TITLE) (ENTITY)
to be the free and voluntary act of such party for the uses and purposes mentioned in the instrument.
Dated: 03/21/06
Simone Farrell
(NOTARY PUBLIC FOR THE STATE OF WASHINGTON)

My appointment expires Oct. 16, 2008

Order ID: 2246653

Loan No.: 060681549080

**EXHIBIT A
LEGAL DESCRIPTION**

THE FOLLOWING DESCRIBED REAL ESTATE, SITUATED IN THE COUNTY OF SKAGIT, STATE OF WASHINGTON.

PARCEL A:

THE EAST HALF OF THE SOUTHWEST QUARTER OF THE SOUTHEAST QUARTER OF SECTION 31, TOWNSHIP 35 NORTH, RANGE 2 EAST OF THE WILLAMETTE MERIDIAN:

PARCEL B:

A NON-EXCLUSIVE EASEMENT FOR INGRESS, EGRESS AND UTILITIES OVER AN ACROSS THAT PORTION OF THE FOLLOWING DESCRIBED 20 FOOT STRIP OF LAND LYING WITHIN THE BOUNDARIES OF THE NORTHWEST QUARTER OF THE SOUTHEAST QUARTER OF SAID SECTION 31, THE CENTERLINE OF WHICH IS DESCRIBED AS FOLLOWS:

BEGINNING AT THE NORTHWEST CORNER OF THE NORTHWEST QUARTER OF THE SOUTHEAST QUARTER OF SAID SECTION:

THENCE SOUTH 26 DEG 07' 09" WEST DISTANCE OF 103.689 FEET;
THENCE SOUTH 70 DEG 21' 58" EAST A DISTANCE OF 307.232 FEET;
THENCE NORTH 72 DEG 54' 42" EAST A DISTANCE OF 48.74 FEET TO THE TRUE POINT OF BEGINING OF SAID LINE;
THENCE SOUTH 02 DEG 08' 35" WEST A DISTANCE OF 180.33 FEET;
THENCE SOUTH 30 DEG 57' 57" WEST A DISTANCE OF 119.156 FEET;
THENCE SOUTH 23 DEG 28' 57" WEST A DISTANCE OF 149.079 FEET;
THENCE SOUTH 01 DEG 11' 47" WEST A DISTANCE OF 225 FEET, MORE OR LESS, TO THE SOUTH LINE OF THE NORTH 25 ACRES OF THE SAID NORTHWEST QUARTER OF THE SOUTHEAST QUARTER;
THENCE SOUTH 15 DEG 21' 17" WEST A DISTANCE OF 78.768 FEET;
THENCE SOUTH 18 DEG 23' 47" WEST A DISTANCE OF 143.079 FEET;
THENCE SOUTH 09 DEG 54' 24" WEST A DISTANCE OF 126.368 FEET;
THENCE SOUTH 05 DEG 55' 40" WEST A DISTANCE OF 214.416 FEET;
THENCE SOUTH 20 DEG 35' 32" WEST A DISTANCE OF 158.838 FEET TO THE TERMINAL POINT OF SAID LINE;

PARCEL C:

A NON-EXCLUSIVE EASEMENT FOR INGRESS, EGRESS AND UTILITES OVER AND ACROSS AN EXISTING ONE-LANE DIRT ROAD IN THE NORTHEAST QUARTER OF THE SOUTHWEST QUARTER AND THE NORTHWEST QUARTER OF THE SOUTHEAST QUARTER OF SECTION 31, TOWNSHIP 35 NORTH, RANGE 2 EAST OF THE WILLAMETTE MERIDIAN, WHICH FOLLOWS THE FOLLING DESCRIBED STAKING LINE:



200604140105

Skagit County Auditor

BEGINNING AT THE NORTHWEST CORNER OF THE NORTHWEST QUARTER OF THE
SOUTHEAST OF SAID SECTION;
THENCE SOUTH 26 DEG 07'09" WEST A DISTANCE OF 103.689 FEET;
THENCE SOUTH 70 DEG 21' 56" EAST A DISTANCE OF 307.232 FEET;
THENCE NORTH 72 DEG 54' 42" EAST A DISTANCE OF 48.74 FEET TO THE TERMINAL POINT
OF SAID LINE;


PARCEL D:

A NON-EXCLUSIVE 60 FOOT EASEMENT FOR INGRESS, EGRESS AND UTILITIES, OVER,
ALONG, UNDER AND ACROSS EXISTING ROAD RUNNING FROM THE NORTHWEST PORTION
OF THE WEST HALF OF THE SOUTHWEST QUARTER OF THE SOUTHEAST QUARTER IN A
CIRCUITOUS ROUTE TO THE WEST LINE OF THE PROPERTY HEREINABOVE CONVEYED,
WHICH EASEMENT SHALL BE APPURTENANT TO AND RUN WITH THE LAND HEREIN
CONVEYED, SUBJECT TO PRO-RATA SHARE OF MAINTENANCE;

TOGETHER WITH 60 FOOT EASEMENT FOR INGRESS, EGRESS, ROAD AND UTILITIES,
APPURTENANT TO AND RUNNING WITH THE PROPERTY HEREINABOVE DESCRIBED:

ALSO TOGETHER WITH A NON-EXCLUSIVE RIGHT OF INGRESS AND EGRESS OVER, ALONG
AND ACROSS THE FOLLOWING DESCRIBED PROPERTY, SITUATED IN SKAGIT COUNTY,
WASHINGTON:

PARCEL A OF CLARK'S SHORT PLAT NO. 24-78, REVISED MAY 30, 1984, UNDER AUDITOR'S
FILE NO. 8406010013, SAID PARCEL BEING DESCRIBED IN AUDITOR'S FILE NO. 870546 AND
CONSISTING OF A 40 FOOT WIDE ACCESS AND UTILITY EASEMENT SITUATED IN PART OF
THE NORTHEAST QUARTER OF THE SOUTHWEST QUARTER OF SECTION 31, TOWNSHIP 35
NORTH, RANGE 2 EAST OF THE VILLAMETTE MERIDIAN;



200604140105
Skagit County Auditor

4/14/2006 Page

8 of

8 12:14PM