

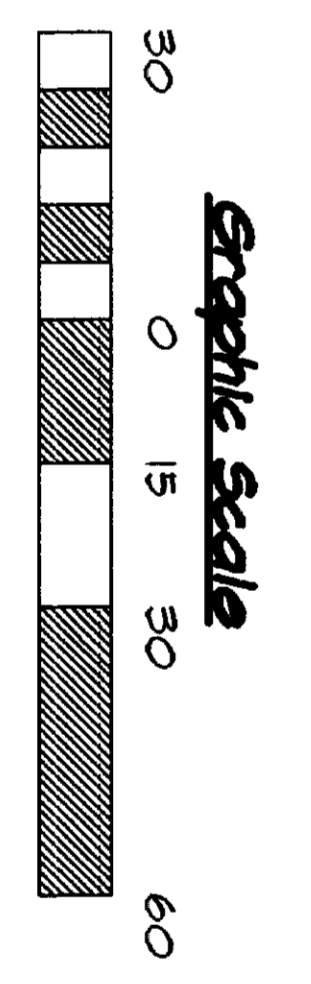
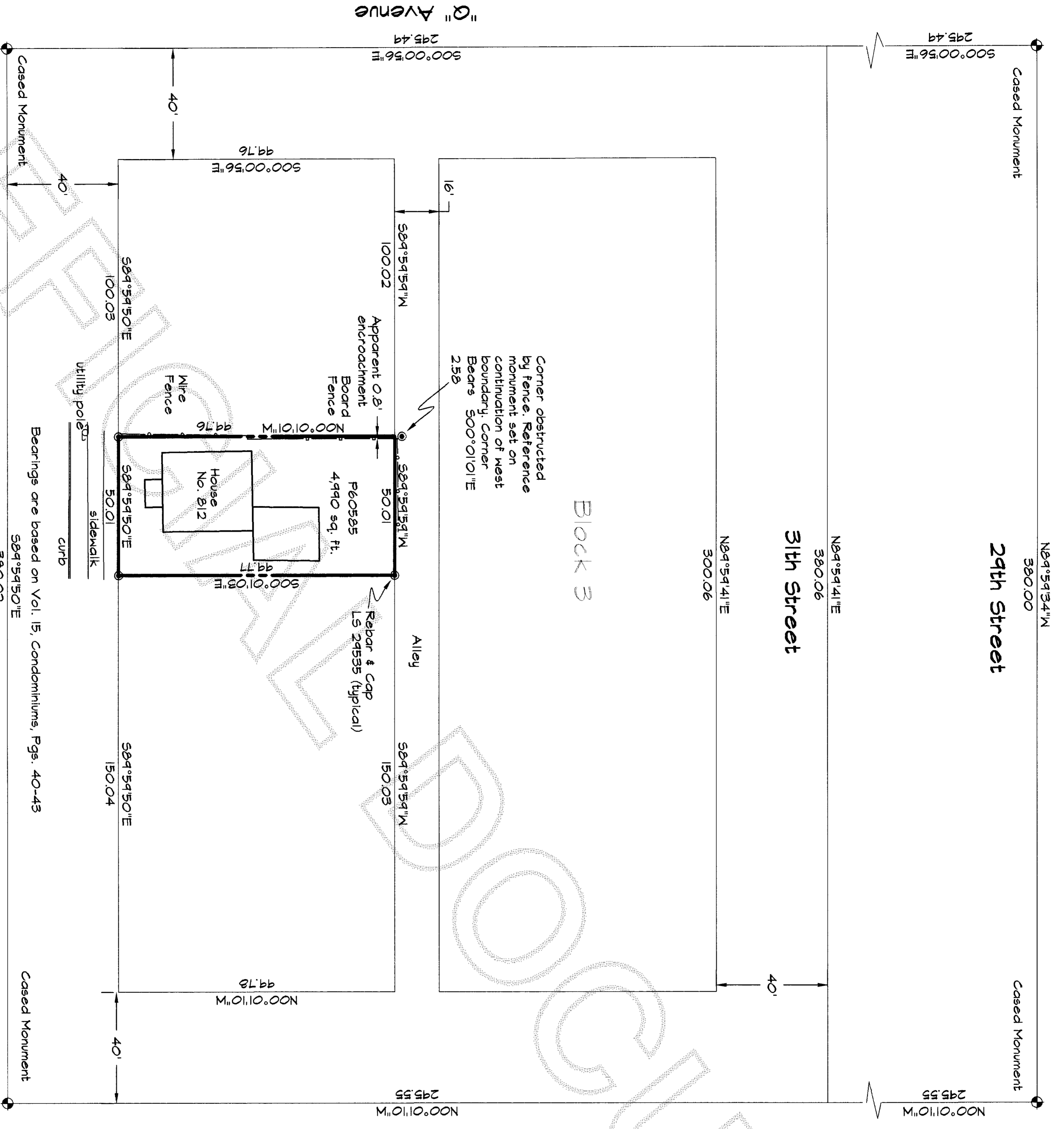
*W. Baunnett* D1 *Juan Cortez*  
 Auditor's Certificate  
 Skagit County Auditor

**Land Description**

Auditor's File Number 200207020113  
 White's First Addition to Anacortes, Block 3, Lots 17 and 18  
 (As per plat recorded in Volume 2 of Plats, page 41, records of Skagit County, Washington.)

**Survey Notes**

This survey has been prepared from a closed random traverse using an electronic instrument measuring angles to 3 seconds of arc and distances rounded to hundredths of feet.  
 The purpose of this survey has been to locate, describe and to set monuments to mark the existing lines and corners of the above described property.



**Record of Survey**

Prepared at the request of

**Martin T. & Sara Iverson**

Located within the NW 1/4 Section 30, Township 35 North, Range 2 East, N.M., City of Anacortes, Fidalgo Island, Skagit County, Washington


|                            |
|----------------------------|
| JOB NO.: 605-285           |
| CADD BY: RP                |
| CHK BY: <i>[Signature]</i> |
| BK REF: 14                 |
| SCALE: 1" = 30'            |
| DATE: 6-04-06              |

**Surveyor's Certificate**

This map correctly represents a survey made by me or under my direction in conformance with the requirements of the survey recording act at the request of Martin T. and Sara Iverson, of Skagit County, in May, 2006.

certificate no.  
 LS 24535

*Robert F. Parrish*  
 Robert F. Parrish



**Parrish Land Surveying**

142 BLOSSOM LANE, PORT TOWNSEND, WA, 98368  
 ANACORTES (360) 588-1467 - parrish@rockisland.com