

Mail Recorded Satisfaction To:
DAVID P MOORE, JANICE L MOORE
849 Peterson Rd
Burlington, WA 98233



200611060027
Skagit County Auditor

11/6/2006 Page 1 of 2 9:14AM

Above Space for Recorder's Use

DOCID#0001195803922005N

SUBSTITUTION OF TRUSTEE AND FULL RECONVEYANCE

WHEREAS, DAVID P MOORE, JANICE L MOORE,
the original Trustor, under that certain Deed of Trust dated 05/03/2006 and recorded 05/08/2006, Doc # 200605080201,
in Book N/A page N/A of Official Records of the County of SKAGIT, State of Washington.

WHEREAS, the undersigned, as the present Beneficiary under said Deed of Trust desires to substitute a new Trustee
under said Deed of Trust in place and stead of original trustee, now therefore, the undersigned hereby substitutes
ReconTrust Company, N.A., as Trustee under said Deed of Trust and does hereby reconvey, without warranty, to the
person or persons legally entitled thereto, the Estate now held by Trustee under said Deed of Trust.
Legal Description Attached.

Dated: 10/25/2006


ReconTrust Company, N.A., Successor
Trustee

Mortgage Electronic Registration Systems, Inc.

By:


Rachel Ozuna
Assistant Secretary


By:

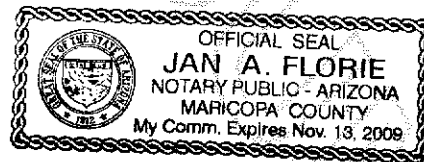

Monique President
Assistant Secretary

STATE OF ARIZONA
COUNTY OF MARICOPA

On 10/25/2006, before me, Jan A Florie, Notary Public, personally appeared Rachel Ozuna and Monique President, both
personally known to me (or proved to me on the basis of satisfactory evidence) to be the persons whose names are
subscribed to the within instrument and acknowledged to me that they executed the same in their authorized capacities,
and that by their signatures on the instrument the persons, or the entities upon behalf of which the persons acted, executed
the instrument.

Witness my hand and official seal.


Jan A Florie
Notary Public for said State and County
Expires: 11/13/2009



Recording Requested By:
ReconTrust Company, N.A.
1330 W. Southern Ave., MS: TPSA-88
Tempe, AZ 85282-4545
(800) 540-2684

UNOFFICIAL DOCUMENT

LEGAL DESCRIPTION

That portion of Tract 48, "PLAT OF THE BURLINGTON ACREAGE PROPERTY," as per plat recorded in Volume 1 of Plats, page 49, records of Skagit County, Washington, described as follows:

Beginning at the Southwest corner of the West $\frac{1}{2}$ of the East $\frac{1}{2}$ of Tract 48;
thence East along the South line of said Tract 48, a distance of 100 feet;
thence North parallel with the East line a distance of 165 feet;
thence West parallel with the South line a distance of 100 feet to the West line of the West $\frac{1}{2}$ of the East $\frac{1}{2}$ of Tract 48;
thence South along the West line a distance of 165 feet to the point of beginning.

EXCEPT the North 35 feet as conveyed by deed recorded April 12, 2001, under Auditor's File No. 200104120071, records of Skagit County, Washington.

Situate in the County of Skagit, State of Washington.



200611060027

Skagit County Auditor

11/6/2006 Page

2 of

2 9:14AM