

Mail Recorded Satisfaction To:
DANIEL W MCILRAITH
504 Creek Ln
Sedro Woolley, WA 98284



200703260068
Skagit County Auditor

3/26/2007 Page 1 of 2 9:21AM

Above Space for Recorder's Use

DOCID#0001214528252005N

SUBSTITUTION OF TRUSTEE AND FULL RECONVEYANCE

WHEREAS, DANIEL W MCILRAITH,
the original Trustor, under that certain Deed of Trust dated 11/21/2005 and recorded 11/28/2005, Doc # 200511280249,
in Book N/A page N/A of Official Records of the County of SKAGIT, State of Washington.

WHEREAS, the undersigned, as the present Beneficiary under said Deed of Trust desires to substitute a new Trustee
under said Deed of Trust in place and stead of original trustee, now therefore, the undersigned hereby substitutes
ReconTrust Company, N.A., as Trustee under said Deed of Trust and does hereby reconvey, without warranty, to the
person or persons legally entitled thereto, the Estate now held by Trustee under said Deed of Trust.


Legal Description Attached.

Dated: 03/15/2007


ReconTrust Company, N.A., Successor
Trustee

Mortgage Electronic Registration Systems, Inc.

By:


DeWayne Vardaman
Assistant Secretary


By:



Karen Malcomson
Assistant Secretary

STATE OF ARIZONA
COUNTY OF MARICOPA

On 03/15/2007, before me, Karen P. Accordino, Notary Public, personally appeared DeWayne Vardaman and Karen Malcomson, both personally known to me (or proved to me on the basis of satisfactory evidence) to be the persons whose names are subscribed to the within instrument and acknowledged to me that they executed the same in their authorized capacities, and that by their signatures on the instrument the persons, or the entities upon behalf of which the persons acted, executed the instrument.

Witness my hand and official seal.




Karen P. Accordino
Notary Public for said State and County
Expires: 08/28/2009

Recording Requested By:
ReconTrust Company, N.A.
1330 W. Southern Ave., MS: TPSA-88
Tempe, AZ 85282-4545
(800) 540-2684

LEGAL DESCRIPTION

Lot 34, "PLAT OF BRICKYARD CREEK DIVISION," as per plat recorded in Volume 15 of Plats, pages 48, 49 and 50, records of Skagit County, Washington;

TOGETHER WITH that portion of Lot 22, "PLAT OF BRICKYARD CREEK DIVISION," as per plat recorded in Volume 15 of Plats, pages 48, 49 and 50, records of Skagit County, Washington, described as follows:

Beginning at the Northeast corner of Lot 22 of said plat;
thence South $27^{\circ}36'59''$ West along the East line of Lot 22, a distance of 9.00 feet;
thence North $87^{\circ}24'18''$ West a distance of 123.07 feet to the North line of Lot 22 at the Southwest corner of Lot 34;
thence North $89^{\circ}53'04''$ East along the North line of Lot 22, a distance of 127.00 feet to the Northeast corner of Lot 22 and the point of beginning.

Situate in the County of Skagit, State of Washington.



200703260068
Skagit County Auditor

3/26/2007 Page

2 of

2 9:21AM