

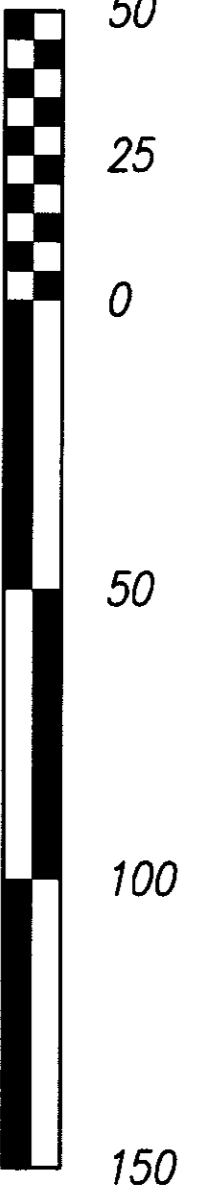
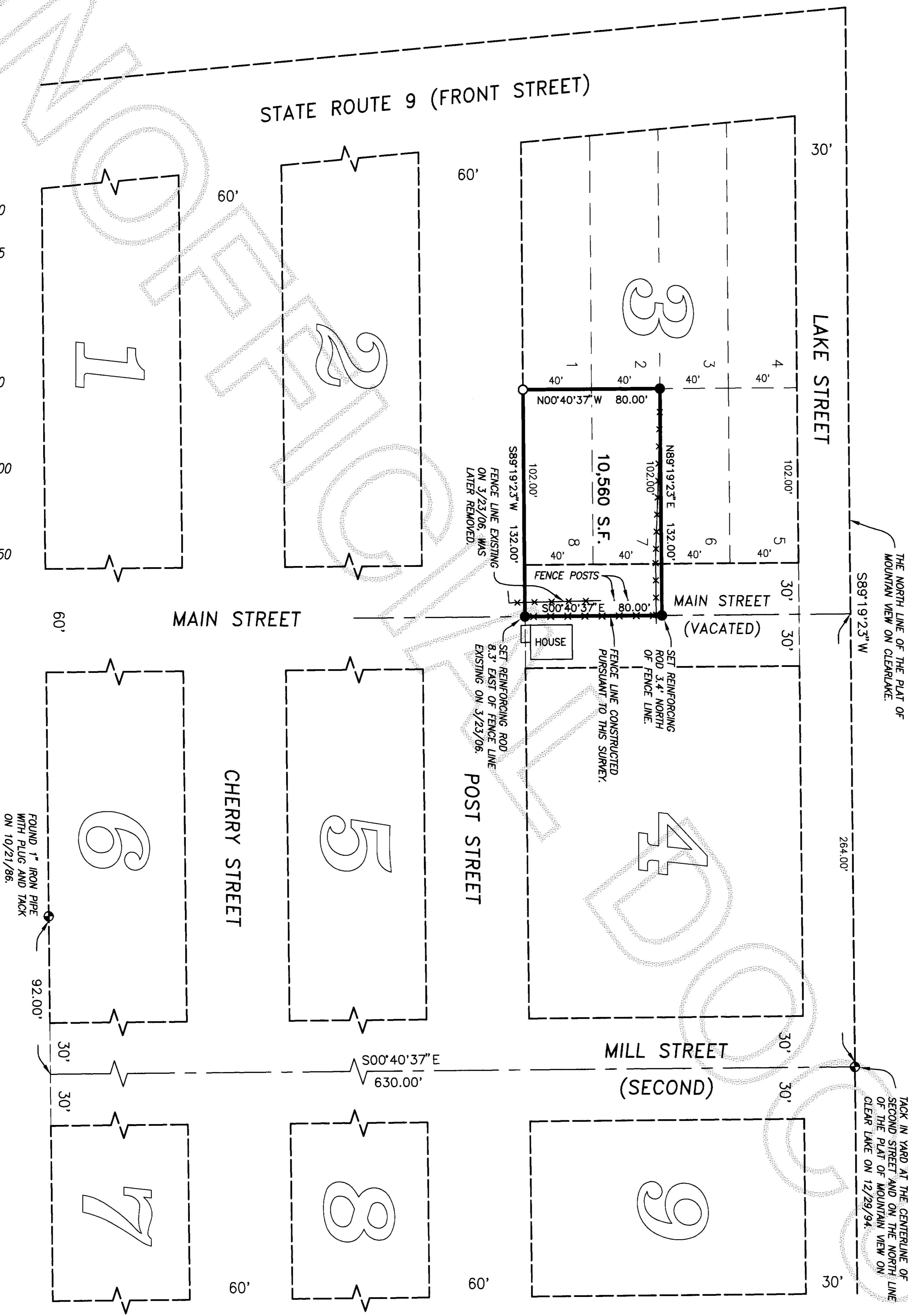
Survey in the NW1/4 of the SE1/4 (Gov't Lot 7) of Section 1, Twp. 34 N., Rng. 4 E., W.M.

Legal Description

Lots 7 and 8 of Block 3, "Plat of Mountain View On Clear Lake" recorded in Volume 2 of Plats at Page 65, records of Skagit County, Washington, TOGETHER WITH the west 30 feet of vacated Main Street

Notes

1. Basis-of-bearings - Assumed S00°40'37"E on the centerline of the Second Street per survey recorded in Volume 16 of Surveys at page 190.
2. For additional information see survey recorded in Volume 16 of Surveys at page 190 and survey filed in A.F.#200410250187.
3. This survey was accomplished by field traverse using: 3 second or better digital electronic total station, and meets or exceeds the standards contained in WAC 332-130-090.



DATE	4/11/07	ADDED FENCE LINE REVISIONS AND NOTES	S.R.M.	JOB#	206033	DRAWN	STN	CHECKED	jia	DATE	1/10/07	SCALE	1" = 50'	SHEET	1 OF 1
REVISION			BY												


- Legend**
- Set 1/2" X 18" reinforcing rod with yellow plastic cap marked "SKA SURV 17651" and white 2" X 2" witness stake.
 - Found 1/2" X 18" reinforcing rod with yellow plastic cap marked "SKA SURV 16224", (set during previous survey), and set white 2" X 2" witness stake.
 - ***** Fence Line

Survey for Nathan Sloniker

Skagit Surveyors & Engineers

806 Metcalf St., Sedro-Woolley, WA 98284 Phone: (360) 855-2121 FAX: (360) 855-1658

COPYRIGHT 2007 SKAGIT SURVEYORS, INC.



SURVEYOR'S CERTIFICATE
 This map correctly represents a survey made by me or under my direction in conformance with the Survey Recording Act in March 2006 at the request of Nathan Sloniker.

John L. Abenroth CERT#17651
 Date 5/3/07

AUDITOR'S CERTIFICATE

200705040082
 Skagit County Auditor

5/4/2007 Page 1 of 1 11:28AM

J. Vanquist
 County Auditor or Deputy Auditor