



200710090108

Skagit County Auditor

10/9/2007 Page

1 of

4 3:28PM

**AFTER RECORDING RETURN TO:
SKAGIT COUNTY BOARD OF COMMISSIONERS
1800 CONTINENTAL PLACE, STE. 100
MOUNT VERNON, WA 98273**

DOCUMENT TITLE: Final Order to Vacate

DATE SIGNED: October 1, 2007

GRANTOR: SKAGIT COUNTY

COUNTY RESOLUTION NO.: R20070482

SE 7-36-4

Final Order to Vacate

The Board, having on the 23rd day of June, 2007, ordered the vacation of said right-of-way upon payment by the principal petitioner of all costs and expenses incurred in the proceedings, with said costs and expenses amounting to the sum of \$358.00 having been paid to the Treasurer's Office of this county:

It is ordered by the Board, all the member concurring, that the County right-of-way requested to be vacated by Ms. Karen Cooley, be vacated described as follows:

A strip of land located within the southeast quarter of Section 07, Township 36 North, Range 4 East; W.M.. Unopened County right-of-way, known as Church Road, lying adjacent to lots 7 and 8 of Block 5 of the Plat of Alger filed Volume 4, Page 9, October 8, 1912. Said strip of land is approximately 567 feet in length and 20 feet in width. Situate in the County of Skagit, State of Washington. Less any franchises or easements of record. Containing approximately 0.26 Acres.

An easement in gross is hereby reserved within the vacated right-of-way for all existing and future utilities, including extensions and improvements thereto, and recognition of any franchises of record.

Signed, this 1ST day of October 2007.

BOARD OF COUNTY COMMISSIONERS
SKAGIT COUNTY, WASHINGTON

Approved as to form:

[Signature]
Civil Deputy

[Signature]
Sharon D. Dillon, Chair

Approved as to content:

[Signature]
James E. Voetberg, P.E.
Director / County Engineer

[Signature]
Don Munks, Commissioner

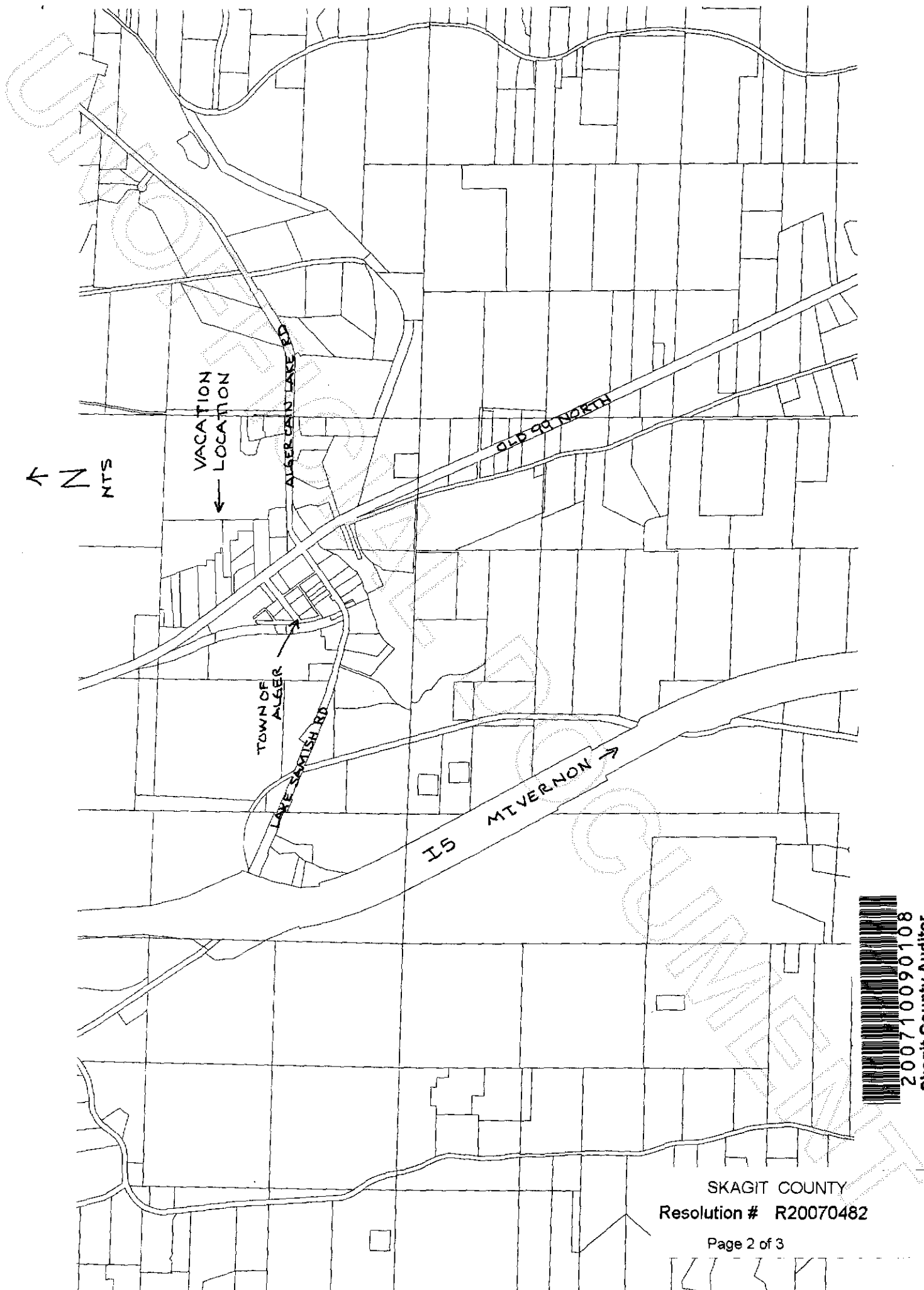
Attest:

[Signature]
JoAnne Giesbrecht, Clerk of the Board

[Signature]
Kenneth A. Dahlstedt, Commissioner



200710090108
Skagit County Auditor



↑ N
NTS

VACATION
LOCATION
←

TOWN OF
ALGER

ALGER CAIN LAKE RD

LAKE SPANISH RD

R20070482

IS MTVERNON →

SKAGIT COUNTY
Resolution # R20070482

Page 2 of 3



200710090108
Skagit County Auditor

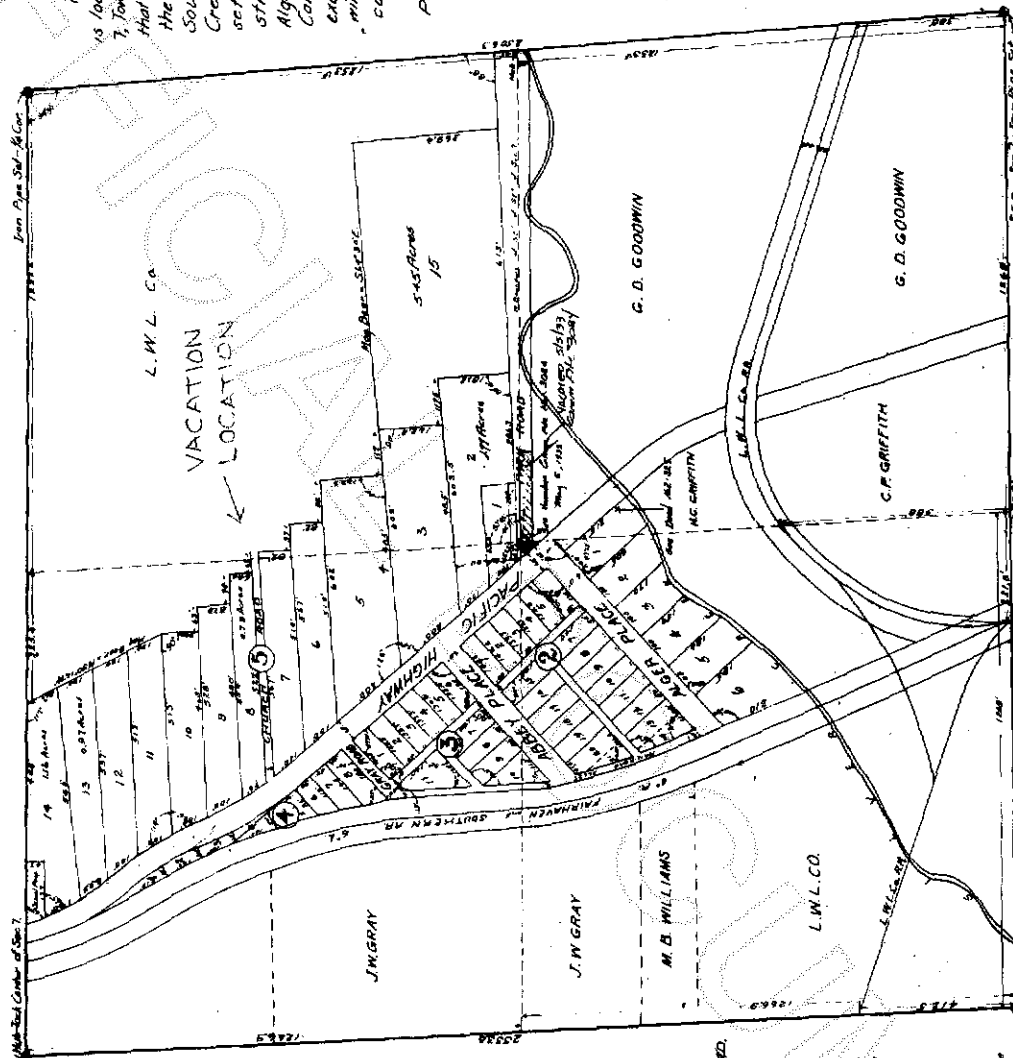
PLAT OF ALGER

SKAGIT COUNTY, WASHINGTON.

Sept. 2, 1912

Scale 1" = 100'

Surveyed by J.N. Donovan




DEDICATION

Know all men by these presents: That the Lake Whatcom Logging Company, a corporation duly organized under the laws of the State of Washington, having its principal place of business at Bellingham, Washington, does hereby lay out and plat into lots, blocks and acre tracts, streets, roads and alleys, the property embraced in the foregoing plat of ALGER, and hereby dedicates all streets, roads and alleys shown thereon as public highways and the width of streets and roads and size of tracts are as marked upon the plat. Park Road is 60 feet wide at intersection with Pacific Highway, widening to 80 feet at East line of this plat, as shown, in order to permit construction on good ground.

In witness whereof, said corporation, pursuant to resolution of its board of trustees duly adopted this third day of September, 1912, has caused its corporate name to be subscribed

LAKE WHATCOM LOGGING CO.
by *J.N. Donovan* President
Secretary



ACKNOWLEDGMENT

State of Washington ss.
County of Skagit

On this 30th day of September, 1912, before me personally appeared J.N. Donovan and J.H. Frenette, to me known to be president and secretary of the LAKE WHATCOM LOGGING COMPANY, the corporation that executed this within and foregoing instrument, and acknowledged the said instrument to be the free and voluntary act and deed of said corporation, for the uses and purposes therein mentioned, and on oath testified that they were authorized to execute said instrument and that the seal of said corporation is the corporate seal of said corporation.

IN WITNESS WHEREOF, I have hereunto set my hand and affixed my official seal this day and year in this certificate first above written.



DESCRIPTION

This plat of Alger, Skagit Co. Washington, is located in the Southeast quarter of Section 7, Township 36 N., Range 4 E., M.M., and comprises that portion of said quarter lying East of the right-of-way of the Fairhaven and Southern Railroad and North of Silver Creek. Section and quarter corners are set as shown, the railroads are constructed, and the Pacific Highway, Alger Place, and Park Road are graded. Corner stakes are set for all lots excepting in blocks 3 and 4, and these will be set as soon as clearing is completed.

Block 5 comprises all lots East of Pacific Highway.

Examined and approved this 27th day of Oct., 1912
S. C. T. H. G. Hall
Chairman of Board of Commissioners

Approved this 30th day of Oct., 1912
John A. Robinson, Co. Eng.
A. D. Johnson, Dep.

Filed for record of request of
L. W. L. Co. on the 8th day of Oct.,
A. D. 1912, at 30 minutes past 11 o'clock
am and recorded in Vol. _____ of
at page _____ Records of Skagit
County, Washington.

J. N. Donovan
Notary Public, Skagit County, Washington

I hereby certify that all taxes herebefore levied and which have become a charge on the property described within, according to the books and records of my office, have been fully paid, and discharged. Including tax for 1912. Dated this 7th day of Oct., 1912.

J. N. Donovan
Notary Public, Skagit County, Washington



200710090108
Skagit County Auditor

SKAGIT COUNTY
Resolution # R20070482

Page 3 of 3