



200711090144
Skagit County Auditor

11/9/2007 Page 1 of 4 3:33PM



200710090108
Skagit County Auditor

10/9/2007 Page 1 of 4 3:28PM

**AFTER RECORDING RETURN TO:
SKAGIT COUNTY BOARD OF COMMISSIONERS
1800 CONTINENTAL PLACE, STE. 100
MOUNT VERNON, WA 98273**

DOCUMENT TITLE: Final Order to Vacate

DATE SIGNED: October 1, 2007

GRANTOR: SKAGIT COUNTY

COUNTY RESOLUTION NO.: R20070482

SE 7-36-4

5232

SKAGIT COUNTY WASHINGTON
REAL ESTATE EXCISE TAX

NOV 09 2007

Amount Paid \$ *0*
Skagit Co. Treasurer
By *man* Deputy

5233
SKAGIT COUNTY WASHINGTON
REAL ESTATE EXCISE TAX

NOV 09 2007

Amount Paid \$ *0*
Skagit Co. Treasurer
By *MJM* Deputy

cc: Public Works 10/10/07

Final Order to Vacate

The Board, having on the 23rd day of June, 2007, ordered the vacation of said right-of-way upon payment by the principal petitioner of all costs and expenses incurred in the proceedings, with said costs and expenses amounting to the sum of \$358.00 having been paid to the Treasurer's Office of this county:

It is ordered by the Board, all the member concurring, that the County right-of-way requested to be vacated by Ms. Karen Cooley, be vacated described as follows:


A strip of land located within the southeast quarter of Section 07, Township 36 North, Range 4 East; W.M.. Unopened County right-of-way, known as Church Road, lying adjacent to lots 7 and 8 of Block 5 of the Plat of Alger filed Volume 4, Page 9, October 8, 1912. Said strip of land is approximately 567 feet in length and 20 feet in width. Situate in the County of Skagit, State of Washington. Less any franchises or easements of record. Containing approximately 0.26 Acres.

An easement in gross is hereby reserved within the vacated right-of-way for all existing and future utilities, including extensions and improvements thereto, and recognition of any franchises of record.

Signed, this 1st day of October 2007.


BOARD OF COUNTY COMMISSIONERS
SKAGIT COUNTY, WASHINGTON

Approved as to form:


Civil Deputy



Sharon D. Dillon, Chair

Approved as to content:


James E. Voetberg, P.E.
Director / County Engineer


Don Munks, Commissioner

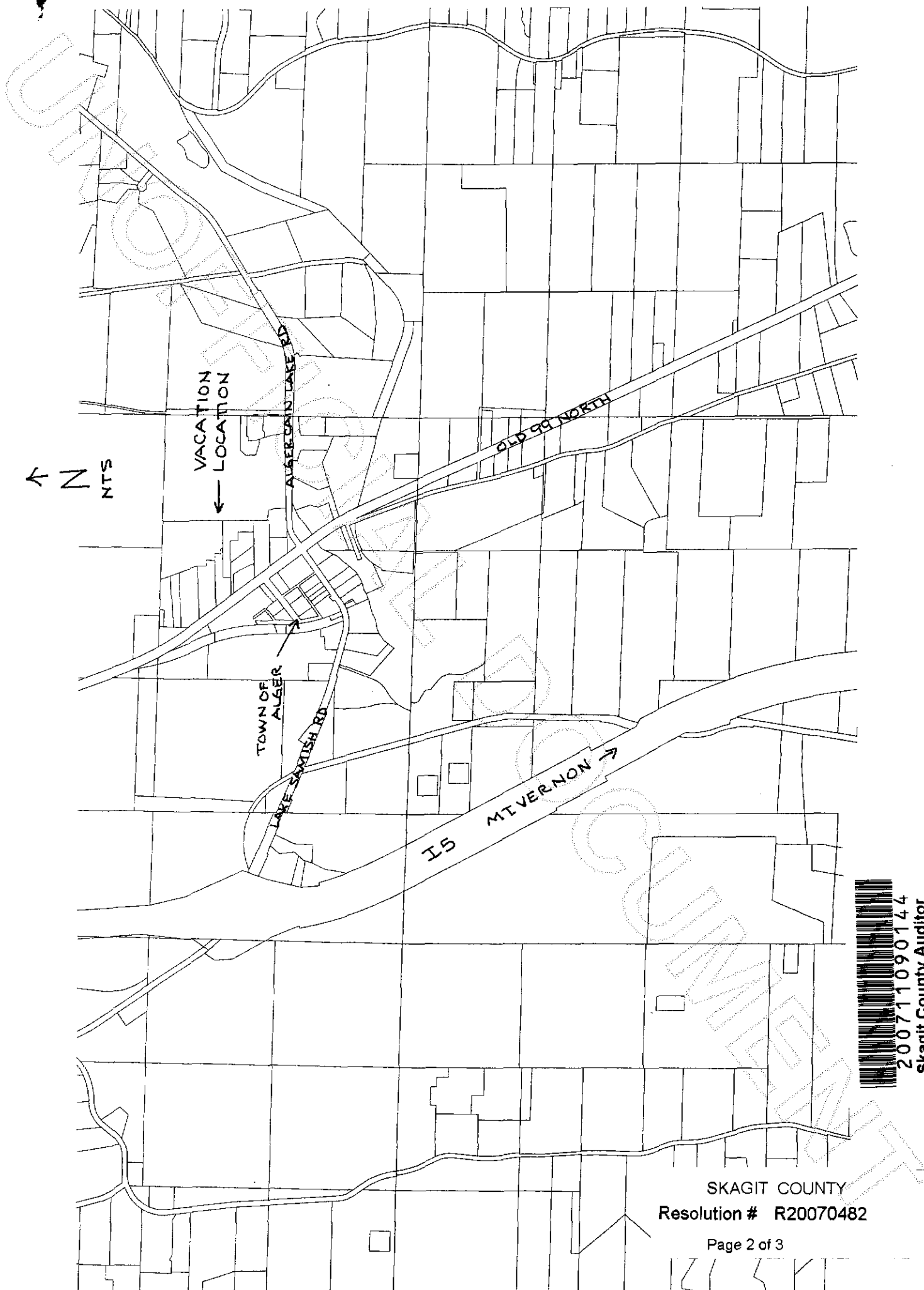
Attest:


JoAnne Giesbrecht, Clerk of the Board


Kenneth A. Dahlstedt, Commissioner



200711090144
Skagit County Auditor



↑ N NTS

VACATION LOCATION
←

TOWN OF ALGER
←

ALGER CAIN LAKE RD

LAKE SAMISH RD

OLD 99 NORTH

IS MT VERNON →



200711090144

Skagit County Auditor

11/19/2007 Page 3 of 4 3:33PM

SKAGIT COUNTY
Resolution # R20070482

Page 2 of 3

12 5 11

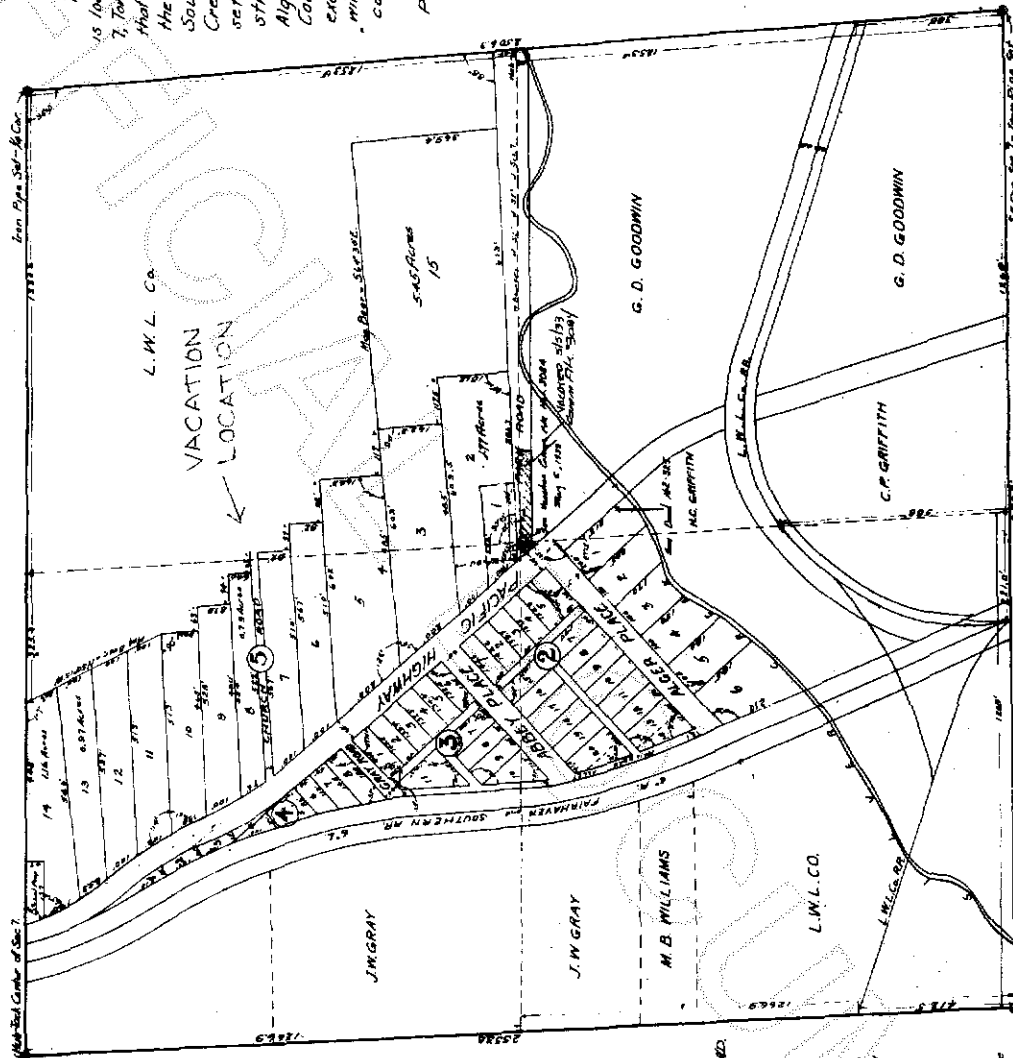
PLAT OF ALGER

SKAGIT COUNTY, WASHINGTON.

Sept. 2, 1912

Surveyed by J.N. Donovan

Scale 1" = 100'




DEDICATION

Know all men by these presents: That the Lake Whatcom Logging Company, a corporation duly organized under the laws of the State of Washington, having its principal place of business at Bellingham, Washington, does hereby lay out and plat into lots, blocks and acre tracts, streets, roads, and alleys, the property embraced in the foregoing plat of ALGER, and hereby dedicates all streets, roads and alleys shown thereon as public highways.

The width of streets and roads and size of lots are as marked upon the plat. Park Road is 80 feet wide at intersection with Pacific Highway, widening to 90 feet at East line of this plat as shown, in order to permit construction on good ground.

In witness whereof said corporation, pursuant to resolution of its board of trustees duly adopted this Third day of September, 1912, has caused its corporate name to be hereunto subscribed

L.M.E. WHATCOM LOGGING CO.
by *[Signature]* Secretary



ACKNOWLEDGMENT

On this 30th day of September, 1912, before me personally appeared L.J. Donovan and J.N. Donovan, to me known to be president and secretary of the L.M.E. WHATCOM LOGGING COMPANY, the corporation that executed this within and foregoing instrument, and acknowledged the said instrument to be the free and voluntary act and deed of said corporation, and the laws and purposes therein mentioned, and on oath stated that they were authorized officers of said corporation and that the seal attached is the corporate seal of said corporation.

I, *[Signature]*, Notary Public, Skagit County, Washington, do hereby certify that all taxes here-tofore levied and which have become a charge on the property described within, according to the books and records of my office, have been fully paid, and discharged, including tax for 1912. Dated this 7th day of Oct., 1912.



DESCRIPTION

This plat of Alger, Skagit Co., Washington, is located in the Southeast quarter of Section 7, Township 36 N., Range 4 E., M.M., and comprises that portion of said quarter lying East of the right-of-way of the Fairhaven and Southern Railroad and North of Silver Creek. Section and quarter corners are set as shown, the railroads are constructed, and the Pacific Highways, Alger Place, and Park Road are graded. Corner stakes are set for all lots excepting in blocks 3 and 4, and these will be set as soon as clearing is completed.

Block 5 comprises all lots East of Pacific Highway.

Examined and approved this 8th day of Oct., 1912
by *[Signature]* Chairman Board of Commissioners
Approved this 7th day of Oct., 1912
by *[Signature]* John B. Johnston, Co. Eng.
A.D. Johnson, Dep.

Filed for record at request of *[Signature]* on the 8th day of Oct., A.D. 1912, at 30 minutes past 11 o'clock a.m. and recorded in Vol. _____ of _____ Records of Skagit County, Washington.

I hereby certify that all taxes here-tofore levied and which have become a charge on the property described within, according to the books and records of my office, have been fully paid, and discharged, including tax for 1912. Dated this 7th day of Oct., 1912.

[Signature]
Notary Public, Skagit Co., Wash.



SKAGIT COUNTY
Resolution # R20070482

200711090144
Skagit County Auditor