



200906120099

Skagit County Auditor

6/12/2009 Page

1 of

14 12:35PM

COVER SHEET

RETURN TO:

**Public Utility District No. 1 of Skagit County
1415 Freeway Drive
Post Office Box 1436
Mount Vernon WA 98273-1436**

Grantor: Public Utility District No. 1 of Skagit County

Grantee(s): ACKERLUND, TERESA
P68768
(TITLE ELIMINATION) INCLUDING MANUFACTURED HOME 2204
MARLETTE LAKE CREST 62X40 SERIAL NUMBER H022860, SAMISH
RIVER PARK NO 1, LOT 70

See "Final Assessment Roll" (pages 1-10) attached to Resolution No. 2161-09,
for a complete list of individual parcel numbers within boundary

DOCUMENT TITLE: Resolution No. 2161-09

RE: Samish River Park Local Utility District No. 30
Approving and Confirming Assessments and Assessment Roll

RESOLUTION NO. 2161-09

A RESOLUTION OF THE COMMISSION OF PUBLIC UTILITY DISTRICT NO. 1 OF SKAGIT COUNTY, WASHINGTON, APPROVING AND CONFIRMING THE ASSESSMENTS AND ASSESSMENT ROLL OF SAMISH RIVER PARK LOCAL UTILITY DISTRICT NO. 30, WHICH HAS BEEN CREATED AND ESTABLISHED FOR THE PURPOSE OF ACQUIRING, CONSTRUCTING AND INSTALLING A WATER MAIN AND APPURTENANCES WITHIN THE DISTRICT, AS PROVIDED BY RESOLUTION NO. 2121-08, AND LEVYING AND ASSESSING THE COST AND EXPENSE THEREOF AGAINST THE SEVERAL LOTS, TRACTS, PARCELS OF LAND AND OTHER PROPERTY SHOWN ON THE ROLL, AND PROVIDING FOR THE COLLECTION THEREOF

WHEREAS, the assessment roll levying the special assessments against properties located in Local Utility District ("LUD") No. 30 in Public Utility District No. 1 of Skagit County, Washington (the "District"), has been filed with the Secretary of the Commission of the District as provided by law; and

WHEREAS, notice of the time and place of hearing thereon and making objections and protests to the roll was duly published at and for the time and in the manner provided by law, fixing the time and place of hearing thereon for May 19, 2009, at 6:00 PM, local time, in the Aqua Room of the District located at 1415 Freeway Drive, Mount Vernon, Washington, and further notice thereof was duly mailed by the Secretary of the Commission to each property owner shown on the roll; and

WHEREAS, at the time and place fixed and designated in the notice, the hearing was held for the purpose of hearing all persons who had filed a written protest received prior to 12:00 noon on May 19, 2009, by mail or by personal delivery at the office of the District, and who wished to be heard; and the Commission of the District, sitting and acting as a Board of Equalization for the purpose of considering the roll and the special benefits to be received by each lot, parcel and tract of land shown upon such roll, including the increase and enhancement of the fair market value of each such parcel of land by reason of the improvement, received no such protests to consider;

NOW, THEREFORE, AFTER DUE CONSIDERATION AND BEING FULLY INFORMED, BE IT RESOLVED as follows:

Section 1. The assessments and assessment roll of LUD No. 30, which has been created and established for the purpose of acquiring, constructing and installing a water main and appurtenances within the District, as provided by Resolution No. 2121-08, as the same now stand, shall be and the same are approved and confirmed in all things and respects in the total amount of \$325,739.00.


Section 2. Each of the lots, tracts, parcels of land and other property shown upon the assessment roll is determined and declared to be specially benefited by this improvement in at least the amount charged against the same, and the assessment appearing against the same is in proportion to the several assessments appearing upon the roll. There is levied and assessed against each lot, tract, parcel of land and other property appearing upon the roll the amount finally charged against the same thereon.


Section 3. The assessment roll as approved and confirmed shall be filed with the District Treasurer for collection and the District Treasurer is authorized and directed to publish and mail notice as required by law stating that the roll is in his hands for collection and that payment of any assessment thereon or any portion of such assessment can be made at any time within thirty days from date of first publication of such notice without penalty, interest or cost, and that thereafter the principal sum remaining unpaid may be paid in 20 equal annual installments. The interest rate is stated to be and fixed at 6.00% per annum. The first installment of assessments on the assessment roll shall become due and payable during the thirty-day period succeeding the date one year after the date of first publication by the District Treasurer of notice that the assessment roll is in his hands for collection and annually thereafter each succeeding installment shall




become due and payable in like manner. If the whole or any portion of the assessment remains unpaid after the first thirty-day period, interest upon the whole unpaid sum shall be charged at the rate as determined above, and each year thereafter one of the installments together with interest due on the unpaid balance, shall be collected. Any installment not paid prior to expiration of the thirty-day period during which such installment is due and payable shall thereupon become delinquent. Each delinquent installment shall be subject, at the time of delinquency, to a charge of 12% penalty levied on both principal and interest due upon that installment and all delinquent installments also shall be charged interest at the rate as determined above. The collection of such delinquent installments shall be enforced in the manner provided by law.

ADOPTED by the Commission of Public Utility District No. 1 of Skagit County, Washington, at a regular open public meeting thereof this 2nd day of June, 2009.

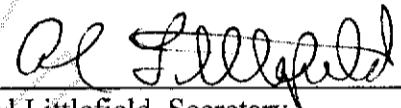




Jim Cook, President



Robbie Robertson, Vice President


ATTEST 

Al Littlefield, Secretary



I, AL LITTLEFIELD, Secretary of the Commission of Public Utility District No. 1 of Skagit County, Washington, certify that the attached copy of Resolution No. 2161-09 is a true and correct copy of the original resolution adopted on the 2nd day of June, 2009, as that resolution appears on the Minute Book of the District.

DATED this 2nd day of June, 2009.



Al Littlefield, Secretary



Roll#	Account	Property Owner's Name and Address	Legal Description	Assessment
1	P68768	ACKERLUND, TERESA 18709 JOLLY RD BURLINGTON, WA 98233	(TITLE ELIMINATION) INCLUDING MANUFACTURED HOME 2004 MARLETTE LAKE CREST 62X40 SERIAL NUMBER H022860, SAMISH RIVER PARK NO 1, LOT 70	3643.00
2	P68707	ALDERSON, BONNIE J 6928 STEELHEAD LN BURLINGTON, WA 98233	SAMISH RIVER PARK NO 1 LOT 28	4072.00
3	P68689	ANGUS, W D ANGUS BEVERLY L 7062 STEELHEAD LN BURLINGTON, WA 98233	SAMISH RIVER PARK NO 1 LOT 13	4072.00
4	P68686	BEECHER, JOSEPHINE BARRICK MARY E 1915 108th AVE E EASTWOOD, WA 98272	SAMISH RIVER PARK NO 1 LOT 10	4072.00
5	P68679	BEITLER, STEVE G PO BOX 423 BURLINGTON, WA 98233	SAMISH RIVER PARK NO 1 LOT 4	4072.00
6	P68681	BEITLER, STEVE G PO BOX 423 BURLINGTON, WA 98233	SAMISH RIVER PARK NO 1 LOT 5	4072.00
7	P68717	BELLOWS, DEBORAH A 7025 DRIFTIN LN BURLINGTON, WA 98233	SAMISH RIVER PARK NUMBER 1 LOT 36	3643.00
8	P68773	BERNAL, MELITON C PO BOX 512 BURLINGTON, WA 98233	SAMISH RIVER PARK NO 1 LOT 73 INC M/H 3454 PARKWAY 74 60X24	3643.00
9	P68684	BITSEPF, RICHARD 7158 STEELHEAD LN BURLINGTON, WA 98233	SAMISH RIVER PARK NO 1 LOT 8	4072.00



200906120099
Skagit County Auditor

LUD #30 Samish River Park
Final Assessment Roll

06/02/09

Roll#	Account	Property Owner's Name and Address	Legal Description	Assessment
10	P68776	BOETTCHER, JOHN JAMES 2543 OLD HWY 99 N RD BURLINGTON, WA 98233	(TITLE ELIMINATION) INCLUDING MANUFACTURED HOME 1971 MANSFIELD 56X24 SERIAL NUMBER 33871 TPO# @69141, SAMISH RIVER PARK NO 1 LOT 75.	3643.00
11	P68715	BONO, PETER J BONO SHERI L 6997 DRIFTIN LN BURLINGTON, WA 98233	(TITLE ELIMINATION) INCLUDING MANUFACTURED HOME 1984 FLEETWOOD 48X28 SERIAL NUMBER 0RFL2AE184803078 SAMISH RIVER PARK NUMBER 1 LOT 34	3643.00
12	P68685	BUNNEY, GARY K BUNNEY JANET I 7142 STEELHEAD LN BURLINGTON, WA 98233	SAMISH RIVER PARK NO 1 LOT 9	4072.00
13	P68724	BURGER, TODD W BURGER MARIE L 7024 DRIFTIN LN BURLINGTON, WA 98233	SAMISH RIVER PARK NO 1 LOT 41	3643.00
14	P68736	BYERGO, MICHAEL B BYERGO LYDIA 18840 FISHERMANS LOOP BURLINGTON, WA 98233	SAMISH RIVER PARK NO 1 LOT 50	3643.00
15	P68730	CALDWELL, M B PO BOX 930 BURLINGTON, WA 98233	SAMISH RIVER PARK NO 1 LOT 45	3643.00
16	P68683	CLAYTON, DAVID R CLAYTON BARBARA A 7174 STEELHEAD LN BURLINGTON, WA 98233	SAMISH RIVER PARK NO 1 LOT 7	4072.00
17	P68731	CORY, ROGER S 6909 STEELHEAD LN BURLINGTON, WA 98233	SAMISH RIVER PARK NO 1 LOT 46	3643.00
18	P68682	CRUM, BETTY O 7188 STEELHEAD LN BURLINGTON, WA 98233	SAMISH RIVER PARK NO 1 LOT 6	4072.00



200906120099
Skagit County Auditor

LUD #30 Samish River Park
Final Assessment Roll
06/02/09

Page: 3

Roll#	Account	Property Owner's Name and Address	Legal Description	Assessment
19	P68777	DORAIS, LUC DORAIS, LEENA 18793 JOLLY RD BURLINGTON, WA 98233	(TITLE ELIMINATION) INCLUDING MANUFACTURED HOME 1996 PUQUA DESERTPOINTE 56X26 SERIAL NUMBER 15117 MODEL NUMBER 453 SAMISH RIVER PARK NO 1 LOT 76	3643.00
20	P68705	ELLIS, LISA ELLIS CLYDE 6940 STEELHEAD LN BURLINGTON, WA 98233	SAMISH RIVER PARK NO 1 LOT 26	4072.00
21	P68727	ERICKSON, CHRISTOPHE ERICKSON JENNIFER L 7013 STEELHEAD LN BURLINGTON, WA 98233	SAMISH RIVER PARK NO 1 LOT 43	3643.00
22	P68741	FARCY, BRIAN R FARCY JENNIFER J PO BOX 555 CLEAR LAKE, WA 98235	(TITLE ELIMINATION) INCLUDING MANUFACTURED HOME 2006 OAKWOOD 72X68 SERIAL NUMBER ALB0296910R; AND ALSO INCLUDING MANUFACTURED HOME 1969 MARLETTE 60X12 SERIAL NUMBER CD213XW90374; SAMISH RIVER PARK NUMBER 1; LOT 55.	3643.00
23	P68738	FARRAR, JESSY FARRAR BILLY T/PAMELA L 18822 FISHERMANS LOOP BURLINGTON, WA 98233	(TITLE ELIMINATION) INCLUDING MANUFACTURED HOME 1993 LIBERTY 40X28 SERIAL NUMBER 09L26689XU SAMISH RIVER PARK NUMBER 1 LOT 52	3643.00
24	P68694	FAUPEL, FREDRIC J FAUPEL JACQUILINE R 6992 STEELHEAD LN BURLINGTON, WA 98233	SAMISH RIVER PARK NO 1 LOT 17	4072.00
25	P68760	FILBERT, JACK G FILBERT SHIRLEY A 18706 FISHERMANS LOOP BURLINGTON, WA 98233	(TITLE ELIMINATION) INCLUDING MANUFACTURED HOME 1989 GOLDENWEST BRADBURY 44X24 SERIAL NUMBER B28262 SAMISH RIVER PARK NO 1 LOT 67	3643.00
26	P68772	GAERTNER, MARIANNE GAERTNER EUGENE/IRMTRAUD 18735 JOLLY RD BURLINGTON, WA 98233	SAMISH RIVER PARK NO 1 LOT 72	3643.00
27	P68782	GEISSLER, DENNIS X 7117 STEELHEAD LN BURLINGTON, WA 98233	SAMISH RIVER PARK NO 1 LOT 81	3643.00



200906120099
Skagit County Auditor

LUD #30 Samish River Park
Final Assessment Roll

06/02/09

Roll#	Account	Property Owner's Name and Address	Legal Description	Assessment
28	P68774	GOODRICH, HARRY R JR 18769 JOLLY RD BURLINGTON, WA 98233	(TITLE ELIMINATION) INCLUDING MANUFACTURED HOME 2004 SKYLINE RAMADA 52X28 SERIAL NUMBER 20910251S SAMISH RIVER PARK NUMBER 1 LOT 74	3643.00
29	P68710	GRAHAM, BETTY A 6922 STEELHEAD LN BURLINGTON, WA 98233	SAMISH RIVER PARK NO 1 LOT 31 INC M/H B3BP8S3709 BILTMORE 69 47X12	3643.00
30	P68735	GREENWAY, HEATHER PONTIUS W & G/WILLIAMS S 7057 STEELHEAD LN BURLINGTON, WA 98233	SAMISH RIVER PARK NO 1 LOT 49	3643.00
31	P68784	GRIFFIN, REBECCA J 18997 ROAD F 4 NE SOAP LAKE, WA 98851	SAMISH RIVER PARK NO 1 LOT 83	3643.00
32	P68783	HAGEN, STEVEN K HAGEN LYNDA J 7105 STEELHEAD LN BURLINGTON, WA 98233	SAMISH RIVER PARK NO 1 LOT 82	3643.00
33	P68725	HELLER, MICHAEL A 7000 DRIFTIN LN BURLINGTON, WA 98233	SAMISH RIVER PARK NO 1 LOT 42 OTHER PORTION OF ACCOUNT IN LEVY CODE 1155 P68726	3643.00
34	P68737	HILDEBRANDT, KIETH A HILDEBRANDT MARGARET A 18826 FISHERMANS LOOP BURLINGTON, WA 98233	SAMISH RIVER PARK NO 1 LOT 51	3643.00
35	P68722	HILER, MELISSA D 7045 STEELHEAD LN BURLINGTON, WA 98233	SAMISH RIVER PARK NO 1 LOT 39	3643.00
36	P68732	INMAN, MICHAEL L 6947 STEELHEAD LN BURLINGTON, WA 98233	SAMISH RIVER PARK NO 1 LOT 47	3643.00



200906120099
Skagit County Auditor

LUD #30 Samish River Park
Final Assessment Roll

06/02/09

Roll#	Account	Property Owner's Name and Address	Legal Description	Assessment
37	P68706	ISERT, LYLE V ISERT ELVENA 6932 STEELHEAD LN BURLINGTON, WA 98233	SAMISH RIVER PARK NO 1 LOT 27	4072.00
38	P68709	JACKETS, MICHAEL 6924 STEELHEAD LN BURLINGTON, WA 98233	(TITLE ELIMINATION) INC M/H 94 SKYLINE/OAKSPRINGS 52X28 S/N 32911051GAB SAMISH RIVER PARK NO. 1 LOT 30	4072.00
39	P68751	JEWELL, JAMES L 18754 FISHERMANS LOOP BURLINGTON, WA 98233	SAMISH RIVER PARK NO 1 LOT 61 INC M/H 16635 CANDLEWOOD 80 56X24	3643.00
40	P68747	JOHNS, GLENN E CAPOEMAN FRANCES N 18790 FISHERMANS LOOP BURLINGTON, WA 98233	SAMISH RIVER PARK NO 1 LOT 57 INC M/H 0W644 FOURSEASONS 70 64X12	3643.00
41	P68749	JOHNSON, ED R JOHNSON SUSAN L 18770 FISHERMANS LOOP BURLINGTON, WA 98233	SAMISH RIVER PARK NO 1 LOT 59 INC M/H 30366 MARLETTE 73 65X12	3643.00
42	P68740	JONASSON, JOSEPH L 18814 FISHERMANS LOOP BURLINGTON, WA 98233	(TITLE ELIMINATION) INC M/H 71 COMMODORE/SHELBY 60X24 S/N HS2881 SAMISH RIVER PARK NO 1 LOT 54	3643.00
43	P68723	KOENIG, DONALD 7033 STEELHEAD LN BURLINGTON, WA 98233	SAMISH RIVER PARK NO 1 LOT 40	3643.00
44	P68785	KUNKEL, CHARLES F KUNKEL NORY G 18795 FISHERMANS LOOP BURLINGTON, WA 98233	SAMISH RIVER PARK NO 1 LOT 84	3643.00
45	P68691	LENNARTZ, GENE W 7022 STEELHEAD LN BURLINGTON, WA 98233	SAMISH RIVER PARK NO 1 LOT 15	4072.00



200906120099
Skagit County Auditor

LUD #30 Samish River Park
Final Assessment Roll

06/02/09

Roll#	Account	Property Owner's Name and Address	Legal Description	Assessment
46	P68733	LENSEIGNE, CAMIE J LENSEIGNE JOHN W 6963 STEELHEAD LN BURLINGTON, WA 98233	SAMISH RIVER PARK NO 1 LOT 48	3643.00
47	P68753	LEVAN, LANNA 18750 FISHERMANS LOOP BURLINGTON, WA 98233	(TITLE ELIMINATION) INCLUDING MANUFACTURED HOME 1990 SKYLINE OAKMANOR 40X24 SERIAL NUMBER 06910484ZAB SAMISH RIVER PARK NO 1 LOT 62	3643.00
48	P68712	MARTIN, DONNA 10827 JORDAN RD BURLINGTON, WA 98233	(TITLE ELIMINATION) INCLUDING MANUFACTURED HOME 1970 BROADMORE 60X12 SERIAL NUMBER 52420 SAMISH RIVER PARK NO 1 LOT 32	3643.00
49	P68748	MCKAY, GEORGE W 18774 FISHERMANS LOOP BURLINGTON, WA 98233	SAMISH RIVER PARK NO 1 LOT 58 INC M/H 1822 STATLER 71 44X24	3643.00
50	P68699	MEASAMER, DONNIE G MEASAMER CHRISTINA K 6972 STEELHEAD LN BURLINGTON, WA 98233	SAMISH RIVER PARK NO 1, LOT 20 AND 21, EXCEPT THAT PORTION OF LOT 20, LYING SOUTHERLY OF THE FOLLOWING DESCRIBED LINE: COMMENCING AT THE SOUTHEAST CORNER OF SAID LOT 20; THENCE NORTHERLY ALONG THE EAST LINE OF SAID LOT 20 AND THE ARC OF A CURVE TO THE RIGHT, HAVING A RADIUS POINT WHICH BEARS NORTH 67-24-30 EAST, 45 FEET, THROUGH A CENTRAL ANGLE OF 5-23-07, AN ARC DISTANCE OF 4.23 FEET TO THE TRUE POINT OF BEGINNING; THENCE SOUTH 77-11-00 WEST, 170 FEET, MORE OR LESS, TO THE WEST LINE OF SAID LOT 20 AS SHOWN ON SAID PLAT AND THE TERMINUS OF THIS LINE DESCRIPTION.	4072.00
51	P68713	MOORE, GERALD R MOORE REBECCA SUE 6888 STEELHEAD LN BURLINGTON, WA 98233	(TITLE ELIMINATION) INCLUDING MANUFACTURED HOME 1993 FLEETWOOD GREENHILL 28X56 SERIAL NUMBER ORFLN4815339GH SAMISH RIVER PARK NUMBER 1 LOT 33	3643.00
52	P68687	MORGAN, CANDACE E 7110 STEELHEAD LN BURLINGTON, WA 98233	SAMISH RIVER PARK NO 1 LOT 11	4072.00
53	P68716	NEELY, TIMOTHY MILLIEN ASHLEY D 7007 DRIFTIN LN BURLINGTON, WA 98233	(TITLE ELIMINATION) INCLUDING MANUFACTURED HOME 1976 FLAMINGO 70X14 SERIAL NUMBER 11808046 SAMISH RIVER PARK NUMBER 1 LOT 35	3643.00



200906120099
Skagit County Auditor

06/02/09

Roll#	Account	Property Owner's Name and Address	Legal Description	Assessment
54	P68676	NEVITT, JON 7250 STEELHEAD LN BURLINGTON, WA 98233	SAMISH RIVER PARK NO 1 LOT 1	4072.00
55	P68693	NUNES, DAWNLYNN P 5500 MOUNTAIN VISTA ST APT 1613 LAS VEGAS, NV 89120	SAMISH RIVER PARK NO 1 LOT 16	4072.00
56	P68786	OBEN, DIANE K 18769 FISHERMANS LOOP BURLINGTON, WA 98233	SAMISH RIVER PARK NO 1 LOT 85	3643.00
57	P68779	PRINGLE, KEVIN PRINGLE VICKI 7167 STEELHEAD LN BURLINGTON, WA 98233	SAMISH RIVER PARK NO 1 LOT 78	3643.00
58	P68698	PRIVETT, ROGER E PRIVETT PATRICIA L 6976 STEELHEAD LN BURLINGTON, WA 98233	SAMISH RIVER PARK NO 1, LOT 19, TOGETHER WITH THAT PORTION OF LOT 20, LYING SOUTHERLY OF THE FOLLOWING DESCRIBED LINE: COMMENICNG AT THE SOUTHEAST CORNER OF SAID LOT 20; THENCE NORTHERLY ALONG THE EAST LINE OF SAID LOT 20 AND THE ARC OF A CURVE TO THE RIGHT, HAVING A RADIUS POINT WHICH BEARS NORTH 67-24-30 EAST, 45 FEET, THROUGH A CENTRAL ANGLE OF 5-23-07, AN ARC DISTANCE OF 4.23 FEET TO THE TRUE POINT OF BEGINNING; THENCE SOUTH 77-11-00 WEST, 170 FEET, MORE OR LESS, TO THE WEST LINE OF SAID LOT 20 AS SHOWN ON SAID PLAT AND THE TERMINUS OF THIS LINE DESCRIPTION.	4072.00
59	P68696	RASAR, MICHAEL S RASAR DEBORAH L 13145 GLENWOOD DR MOUNT VERNON, WA 98273	SAMISH RIVER PARK NO 1, LOT 18; BEING A PORTION OF SECTION 6 AND 7, TWP 35, RNG 4	4072.00
60	P68739	REED, GANO SCOTT REED JUDY M 18818 FISHERMANS LOOP BURLINGTON, WA 98233	SAMISH RIVER PARK NO 1 LOT 53 INC M/H 09L18147 RIDGEWOOD 82 70X14	3643.00
61	P68690	RICHTER, SUSAN 619 N TOWNSHIP ST SEDRO WOOLLEY, WA 98284	SAMISH RIVER PARK NO 1 LOT 14	4072.00



200906120099
 Skagit County Auditor

LUD #30 Samish River Park
Final Assessment Roll

06/02/09

Roll#	Account	Property Owner's Name and Address	Legal Description	Assessment
62	P68688	RONK, STANLEY 7092 STEELHEAD LN BURLINGTON, WA 98233	SAMISH RIVER PARK NO 1 LOT 12	4072.00
63	P68701	ROSENBERGER, LEO ROSENBERGER CYNTHIA 4822 226th ST SW MOUNTLAKE TERRACE, WA	SAMISH RIVER PARK NO 1 LOT 22	4072.00
64	P68781	ROWE, MICHELLE A PO BOX 285 FERNDALE, WA 98248	SAMISH RIVER PARK NO 1 LOT 80	3643.00
65	P68729	RYAN, ANDREW J RYAN, KELLI R 6995 STEELHEAD LN BURLINGTON, WA 98233	SAMISH RIVER PARK NO 1 LOT 44	3643.00
66	P68780	SCRIVEN, TIMOTHY D 7151 STEELHEAD LN BURLINGTON, WA 98233	SAMISH RIVER PARK NO 1 LOT 79	3643.00
67	P68762	SECRETARY OF VETERAN, C/O COUNTRYWIDE HOME 2375 N GLENVILLE DR RICHARDSON, TX 75082	(TITLE ELIMINATION) INCLUDING MANUFACTURED HOME 1983 KENTWOOD56X24 SERIAL NUMBER KW10140 SAMISH RIVER PARK NUMBER 1 LOT 68	3643.00
68	P68787	SIMS, DANIEL F SIMS SANDRA A 23251 BASSETT ROAD SEDRO WOOLLEY, WA 98284	SAMISH RIVER PARK NO 1 LOT 86	3643.00
69	P68759	SITTON, JEREMY L SITTON REBECCA B 18712 FISHERMANS LOOP BURLINGTON, WA 98233	SAMISH RIVER PARK NO 1, LOT 66	3643.00
70	P68678	SOLWOLD, JASON G 7226 STEELHEAD LN BURLINGTON, WA 98233	SAMISH RIVER PARK NO 1 LOT 3	4072.00



200906120099

Skagit County Auditor

LUD #30 Samish River Park
 Final Assessment Roll

06/02/09

Roll#	Account	Property Owner's Name and Address	Legal Description	Assessment
71	P68704	SPANE, JOE c/o LOU SPANE 3510 ARBOR COURT BELLINGHAM, WA 98229	SAMISH RIVER PARK NO 1 LOT 25	4072.00
72	P68742	STAILEY, RICHARD W 18794 FISHERMANS LOOP BURLINGTON, WA 98233	SAMISH RIVER PARK NO 1 LOT 56 INC M/H 805 NEWMOON 71 51X24	3643.00
73	P68708	STEWART, RICHARD E STEWART CORENE 6926 STEELHEAD LN BURLINGTON, WA 98233	SAMISH RIVER PARK NO 1 LOT 29	4072.00
74	P68703	SUMMERS, CLIFFORD L SUMMERS PATRICIA K 6954 STEELHEAD LN BURLINGTON, WA 98233	SAMISH RIVER PARK NO 1 LOT 24	4072.00
75	P68754	SUMMERS, CLIFFORD L SUMMERS PATRICIA K 6954 STEELHEAD LN BURLINGTON, WA 98233	SAMISH RIVER PARK NO 1 LOT 63 INC M/H 20851 MARLETTE 73 62X24	3643.00
76	P68755	SUMMERS, CLIFFORD L SUMMERS PATRICIA K 6954 STEELHEAD LN BURLINGTON, WA 98233	SAMISH RIVER PARK NO 1 LOT 64 INC M/H WAF1X838312387 FLEETWOOD/BARRINGTON 78 66X14	3643.00
77	P68758	SUMMERS, CLIFFORD L SUMMERS PATRICIA K 6954 STEELHEAD LN BURLINGTON, WA 98233	SAMISH RIVER PRK NO. 1 LOT 65 INC M/H 01196 MARLETTE 70 60X12	3643.00
78	P68778	THORSEN, JEFF THORSEN CORINNE 7175 STEELHEAD LN BURLINGTON, WA 98233	(TITLE ELIMINATION) INCLUDING MANUFACTURED HOME 1996 FUQUA DESERTPOINTE 56X26 SERIAL NUMBER 15117 MODEL NUMBER 453 SAMISH RIVER PARK NO 1 LOT 76	3643.00
79	P68788	TODD, DOUG M 18727 FISHERMANS LOOP BURLINGTON, WA 98233	SAMISH RIVER PARK NO 1 LOT 87	3643.00



200906120099
 Skagit County Auditor

LUD #30 Samish River Park
Final Assessment Roll

06/02/09

Roll#	Account	Property Owner's Name and Address	Legal Description	Assessment
80	P68763	ULRICH, GUSTAV E 969 CAPITAL ST OAK HARBOR, WA 98277	SAMISH RIVER PARK NO 1 LOT 69	3643.00
81	P68721	WALTON, JAMES A 7030 DRIFTIN LN BURLINGTON, WA 98233	SAMISH RIVER PARK NO 1 LOT 38	3643.00
82	P68718	WALTON, SANDRA D 7030 DRIFTIN LANE BURLINGTON, WA 98233	M/H 9200 LAMPLIGHTER 68 63X12 SAMISH RIVER PARK NO 1 LOT 37	3643.00
83	P68677	WARD, IONE J 7240 STEELHEAD LN BURLINGTON, WA 98233	SAMISH RIVER PARK NO 1 LOT 2	4072.00
84	P68702	WARREN, DAN 6964 STEELHEAD LN BURLINGTON, WA 98233	SAMISH RIVER PARK NO 1 LOT 23	4072.00
85	P68770	WIDEN, SUSAN 18721 JOLLY RD BURLINGTON, WA 98233	SAMISH RIVER PARK NO 1 LOT 71 INC M/H 09L17689 LIBERTY 81 70X14	3643.00
86	P68750	WILLIAMS, ALLAN WILLIAMS SUSAN 18760 FISHERMANS LOOP BURLINGTON, WA 98233	INCLUDING MANUFACTURED HOME 1967 NASHUA 55X20 SERIAL NUMBER UUB213637U RIVER PARK NUMBER 1 LOT 60	3643.00
Total Assessments				325739.00



200906120099
Skagit County Auditor