

When recorded return to:

Norman W. Nelson, Jr.  
P.O. Box 870  
Burlington, WA 98233



200906120142  
Skagit County Auditor

6/12/2009 Page 1 of 3 3:52PM

Filed for Record at Request of  
Land Title and Escrow  
Escrow Number: 132799-PE

Grantor: Sharrie L. Nelson  
Grantee: Norman W. Nelson, Jr.

LAND TITLE OF SKAGIT COUNTY

## QUIT CLAIM DEED


THE GRANTOR SHARRIE L. NELSON, SPOUSE OF NORMAN W. NELSON, JR. for and in consideration of WAC#458-61A-203 TO ESTABLISH SEPARATE PROPERTY conveys and quit claims to NORMAN W. NELSON, a married man, as his separate property the following described real estate, situated in the County of Skagit State of Washington, together with all after acquired title of the Grantors therein:

SEE ATTACHED EXHIBIT "A" HERETO FOR LEGAL DESCRIPTION

Abbreviated Legal: Ptn SW 1/4, 21-35-4 E W.M. & Ptn NW 1/4, 28-35-4 E W.M.

Tax Parcel Number(s): 350421-3-006-0008, P37016, 350421-3-007-0007, P37022, 350421-3-006-0503, P37021, 350428-2-003-0006, P37976, 350428-2-004-0005, P37977

Dated: June 8, 2009

  
Sharrie L. Nelson

11691  
SKAGIT COUNTY WASHINGTON  
REAL ESTATE AUDITOR


State of Washington }  
County of Skagit } SS

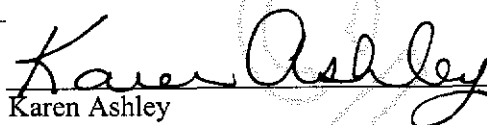
JUN 12 2009

Amount Paid  
Skagit County

I certify that I know or have satisfactory evidence that Sharrie L. Nelson is the person(s) who appeared before me, and said person(s) acknowledged that she signed this instrument and acknowledge it to be her free and voluntary act for the uses and purposes mentioned in this instrument.

Dated: June 9, 2009



  
Karen Ashley  
Notary Public in and for the State of Washington  
Residing at: Sedro-Woolley  
My appointment expires: 9/11/2010

**Schedule "A-1"**

**132799-PE**

**DESCRIPTION:**

**PARCEL "A":**

The South  $\frac{1}{2}$  of the Southwest  $\frac{1}{4}$  of the Southwest  $\frac{1}{4}$  of Section 21, Township 35 North, Range 4 East, W.M., EXCEPT the East 20 feet conveyed to Skagit County for road purposes by Deed dated April 14, 1910 and recorded May 3, 1910, under Auditor's File No. 79227, in Volume 81 of Deeds, page 53, being a portion of Tract "B" of Revised Short Plat No. 86-78, approved October 26, 1978 and recorded October 27, 1978, under Auditor's File No. 890223.

Situate in the County of Skagit, State of Washington.

**PARCEL "B":**

The Northwest  $\frac{1}{4}$  of the Northwest  $\frac{1}{4}$  of Section 28, Township 35 North, Range 4 East, W.M., EXCEPT the East 20 feet thereof conveyed to Skagit County for road purposes by Deed dated April 14, 1910 and recorded May 3, 1910, in Volume 81 of Deeds, page 53, records of Skagit County, Washington.

TOGETHER WITH the Southwest  $\frac{1}{4}$  of the Northwest  $\frac{1}{4}$  of Section 28, Township 35 North, Range 4 East, W.M., EXCEPT the East 30 feet thereof conveyed to Skagit County for road purposes by Deeds dated April 27, 1911 and April 20, 1911 and recorded May 8, 1911 in Volume 85 of Deeds, pages 319 and 321, records of Skagit County, Washington., ALSO EXCEPT the following described tract:

The South 500.00 feet of the East 730.00 feet of the Southwest  $\frac{1}{4}$  of the Northwest  $\frac{1}{4}$  of Section 28, Township 35 North, Range 4 East, W.M., EXCEPT the East 30 feet thereof conveyed to Skagit County for road purposes by Deeds dated April 27, 1911 and April 20, 1911, in Volume 85 of Deeds, pages 319 and 321, records of Skagit County, Washington.

SUBJECT TO AND TOGETHER WITH a 30.0 foot wide non-exclusive mutually beneficial easement for ingress, egress and utilities (and the maintenance thereof) over, under and across the South 30.0 feet of the North 130.0 feet of said Northwest  $\frac{1}{4}$  of the Northwest  $\frac{1}{4}$  of Section 28, Township 35 North, Range 4 East, W.M., to access contiguous property to the West in the Northeast  $\frac{1}{4}$  of the Northeast  $\frac{1}{4}$  of Section 29, Township 35 North, Range 4 East, W.M.

Situate in the County of Skagit, State of Washington.

**PARCEL "C":**



200906120142

Skagit County Auditor

6/12/2009 Page 2 of 3 3:52PM

The West  $\frac{1}{2}$  of the Southwest  $\frac{1}{4}$  of Section 21, Township 35 North, Range 4 East, W.M.;

EXCEPT the South  $\frac{1}{2}$  of the Southwest  $\frac{1}{4}$  of the Southwest  $\frac{1}{4}$  of said Section;

AND EXCEPT the North 25 feet thereof conveyed to Skagit County for road purposes by Deeds recorded under Auditor's File No. 19199, in Volume 28 of Deeds, page 549, and Auditor's File No. 770324, records of Skagit County, Washington;

AND EXCEPT the East 20 feet thereof conveyed to Skagit County for road purposes by deed recorded under Auditor's File No. 79227, in Volume 81 of Deeds, page 53, records of Skagit County, Washington;

**Schedule "A-1"**

**132799-PE**

DESCRIPTION CONTINUED:

PARCEL "C" CONTINUED:

AND EXCEPT that portion thereof lying within the North 30 feet of the East 125 feet of the West 1,166.01 feet of said subdivision, as conveyed to Skagit County for road purposes by Deed recorded under Auditor's File No. 890414, records of Skagit county, Washington;

AND ALSO EXCEPT that portion thereof lying within the boundaries of the following described tract:

Tract "A" of Short Plat No. 86-78, approved October 26, 1978 and recorded October 27, 1978, under Auditor's File No. 890223, in Volume 3 of Short Plats, page 35, records of Skagit County, Washington; being a portion of the Northwest ¼ of the Southwest ¼ of Section 21, Township 35 North, Range 4 East, W.M., ALSO EXCEPT that portion conveyed to Skagit County for road by Deed recorded September 15, 1999, under Auditor's File No. 199909150102.

(Being a portion of Tract "B" of Revised Short Plat No. 86-78, approved October 26, 1978 and recorded October 27, 1978, under Auditor's File No. 890223.)

Situate in the County of Skagit, State of Washington.



200906120142  
Skagit County Auditor