

AFTER RECORDING, RETURN TO:



201007130051
Skagit County Auditor

**NOTICE AND ACKNOWLEDGEMENT
AIRPORT AND AIRCRAFT OPERATIONS AND NOISE DISCLOSURE
SKAGIT REGIONAL AIRPORT ENVIRONS**

Permit Number: BP10-0236
Property I.D. No.: P123862
Assessor Tax No.: 4876-000-020-0000
Property Owner(s): Chaffey North LLC

Property Legal Description: (0.8500 ac) BAY MEADOWS, LOT 20, ACRES 0.85, AF#200511280180, BEING A PORTION OF SW1/4. AF#200511280180, BEING A PORTION OF SW1/4.

Property Address/Location: 14363 Roadrunner Lane, Burlington

Comp Plan/Zoning Designation: Rural Reserve (RRv)

NOTICE

The above referenced property is located within the Airport Environs Overlay Zone and is included in a mapped airport-impacted area in the vicinity of the Skagit Regional Airport (and depicted in Exhibits A, B & C, attached hereto). Skagit Regional Airport has been identified in the Skagit County Comprehensive Plan as an Essential Public Facility pursuant to Chapter 36.70A RCW (Washington Growth Management Act). It is the policy of Skagit County to support the continued use of Skagit Regional Airport, including its future accommodation of both increased aircraft traffic and utilization of aircraft of the class, size and category as is now or may hereafter be operationally compatible with the Skagit Regional Airport. The Port of Skagit County, which owns and operates Skagit Regional Airport, claims to have acquired through prescriptive avigation easements the right to operate Skagit Regional Airport with the

attendant impacts of low flying aircraft over, near and upon those properties identified in Exhibit A attached hereto.

The Skagit Regional Airport is an aviation facility and is depicted on the maps attached as Exhibits A, B and C. The property subject to this notice will routinely experience the effects of low flying aircraft. As a result, the subject property will experience aircraft noise, exhaust fumes, vibration, glare and invasion of quiet enjoyment resulting from propeller-driven and jet aircraft. The airport noise contours for the immediate vicinity of the Skagit Regional Airport have been identified for the then existing 1994-1995 traffic volumes (Exhibit "B") and those forecast for the year 2013 (Exhibit "C"). The contours and the level of noise received by properties in the vicinity of Skagit Regional Airport will change in the future and impacts to property occupants may increase.

More specific information regarding airport operation and aircraft noise can be obtained by calling the Port of Skagit County, Skagit Regional Airport, Operations Office at (360) 757.0011.

This notice conveys actual and constructive knowledge to any person or entity acquiring, obtaining, or holding a real property interest or right of occupancy in or on the subject property.

ACKNOWLEDGEMENT

I, Rick Chaffey, the owner or occupant of the referenced property, hereby acknowledge that I have read and understand the NOTICE provided above. I understand that this NOTICE AND ACKNOWLEDGEMENT will be recorded with the Skagit County Auditor.

The Auditor will convey notice of its contents to all persons or entities acquiring or obtaining an interest or right of occupancy in or on the subject property. I have freely executed this ACKNOWLEDGEMENT as a condition of approval for permit/subdivision/binding site plat application number **BP10-0236**, as required by SCC 14.16.210(6).

Dated the 8th day of July, 2010

By Chaffey North, LLC

Owner Rick Chaffey

Printed Name Rick Chaffey

By _____
Owner

Printed Name _____



201007130051
Skagit County Auditor

(ACKNOWLEDGEMENT FOR INDIVIDUAL GRANTOR)

STATE OF WASHINGTON)


COUNTY OF King) :SS

On this 8th day of July, 2010, before me, personally appeared Rick Chaffey, to me known to be the individual described in and who executed the within instrument and acknowledged he/she signed and sealed the same as his/her free and voluntary act and deed for the uses and purposes herein mentioned.

IN WITNESS WHEREOF I have hereunto set my hand and affixed my official seal the day and year first above written.

Carina M. Sj
(signature)

(print name)



NOTARY PUBLIC in and for the State of Washington,

residing at Kirkland

My appointment expires: 9/20/13



201007130051
Skagit County Auditor

(ACKNOWLEDGEMENT FOR CORPORATE GRANTOR)

STATE OF WASHINGTON)

:SS

COUNTY OF SKAGIT)

On this _____ day of _____, 20____, before me personally appeared _____ and _____ to me known to be the President and Secretary, respectively, of the corporation that executed the within and foregoing instrument, and acknowledged said instrument to be the free and voluntary act and deed of said corporation, for the uses and purposes therein mentioned, and on oath stated that they were authorized to execute said instrument and that the seal affixed is the corporate seal of said corporation.

IN WITNESS WHEREOF I have hereunto set my hand and affixed my official seal the day and year first above written.

(signature)

Jason D Jones
Jason D Jones

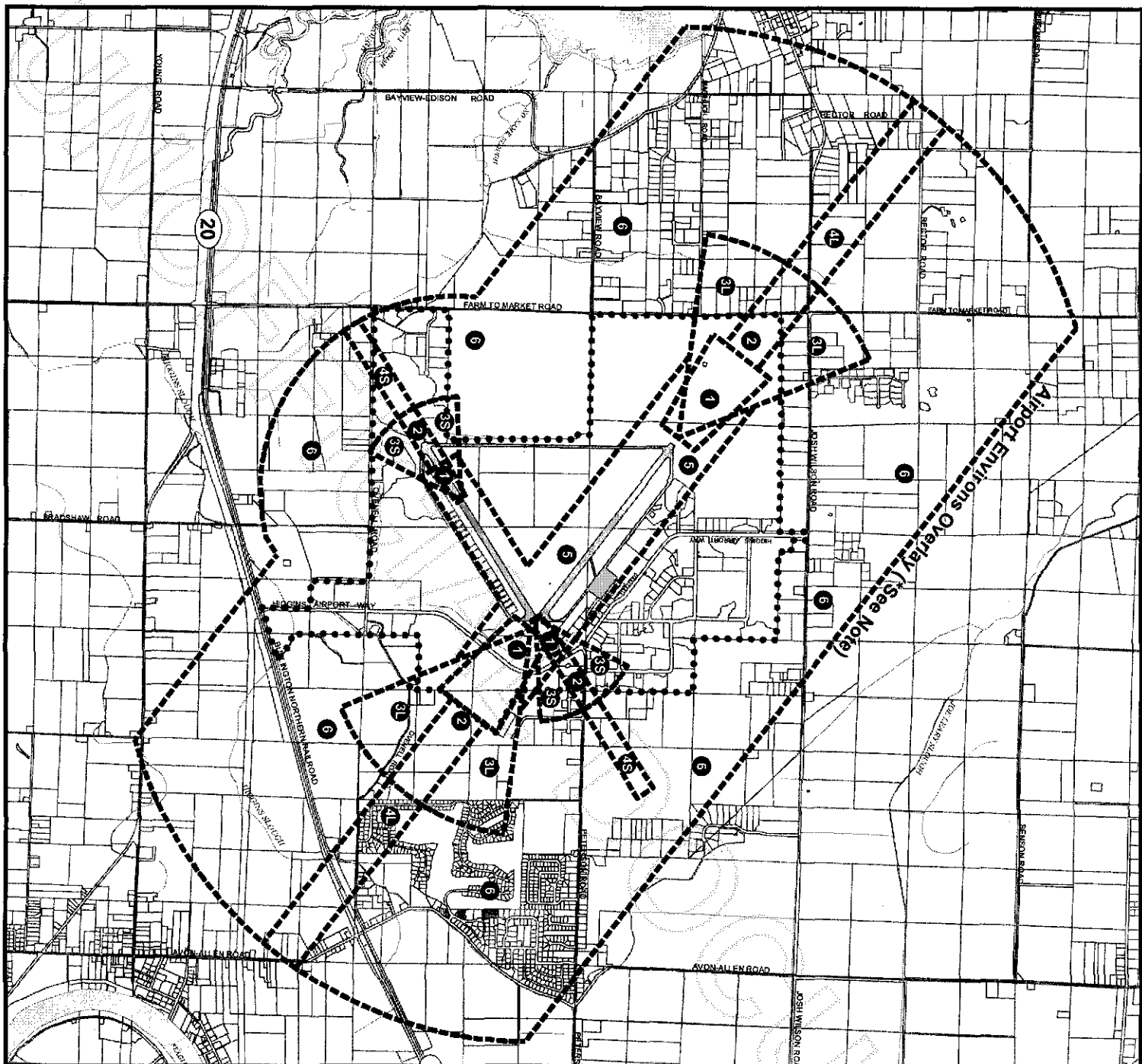
(print name)

NOTARY PUBLIC in and for the State of Washington,
residing at _____

My appointment expires: _____





201007130051
Skagit County Auditor



Airport Environs Overlay (See Note)

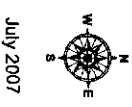
LEGEND

-  Airport Environs Overlay
-  Part of Skagit County Boundary


Safety zone restrictions are listed in Skagit County Code 14.16.210 (a)



201007130051
Skagit County Auditor

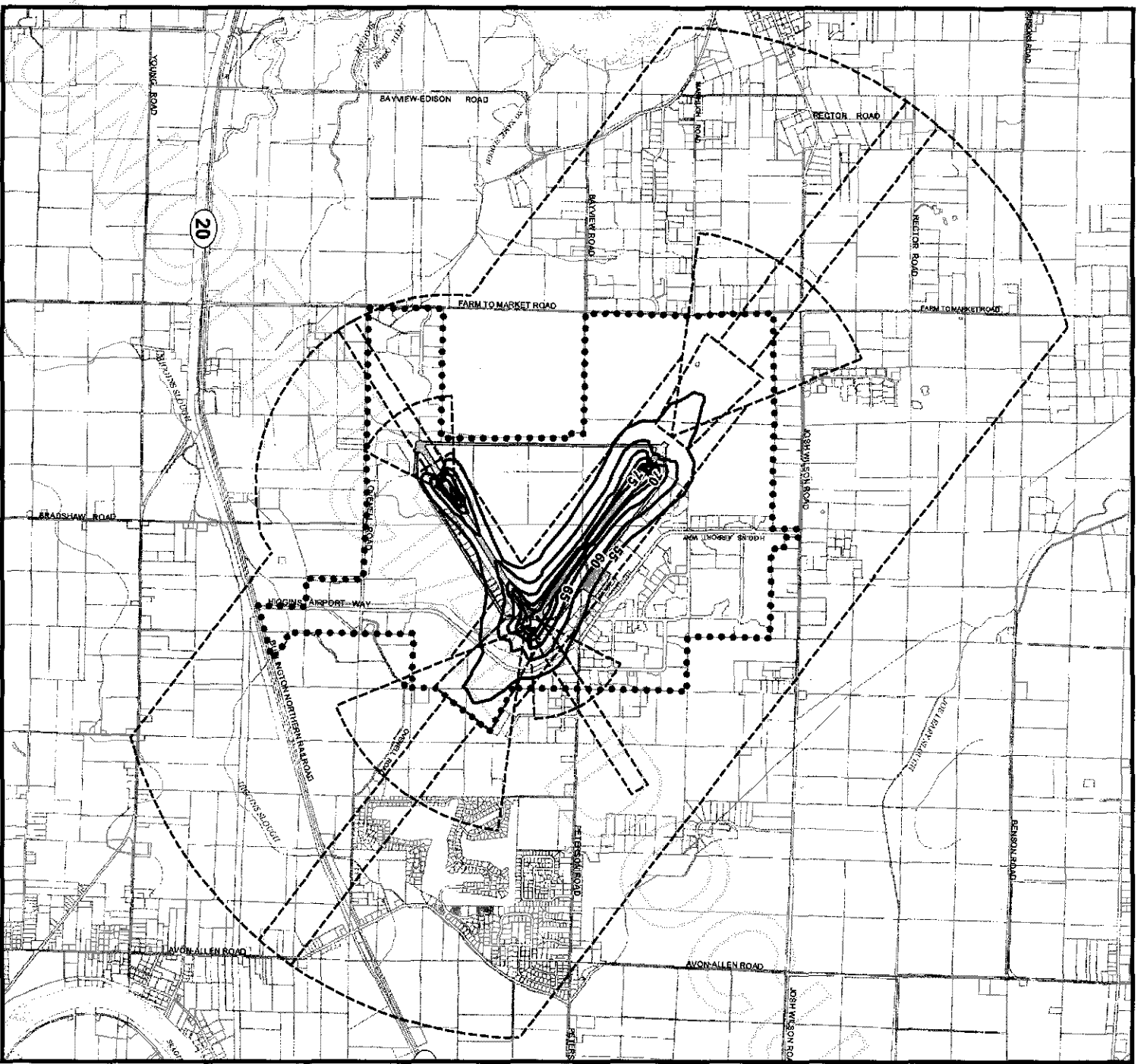


July 2007



Airport Environs Overlay

(AEO)

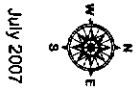


LEGEND

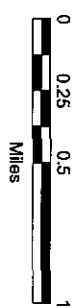
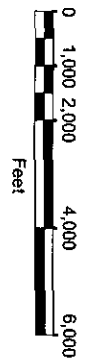
- ~ Existing Noise Contours (1994) *See Note
- Airport Environs Overlay
- Port of Skagit County Boundary

*The term "Day-night average sound level (DNL)," shall mean the 24-hour Average sound level, in decibels, for the period from midnight to obtained after the addition of ten decibel levels for the periods between midnight and between 10 p.m. and midnight, local time.

Based on 14CFR-Chapter 1-Part 150, Section 150.7, "Definitions"

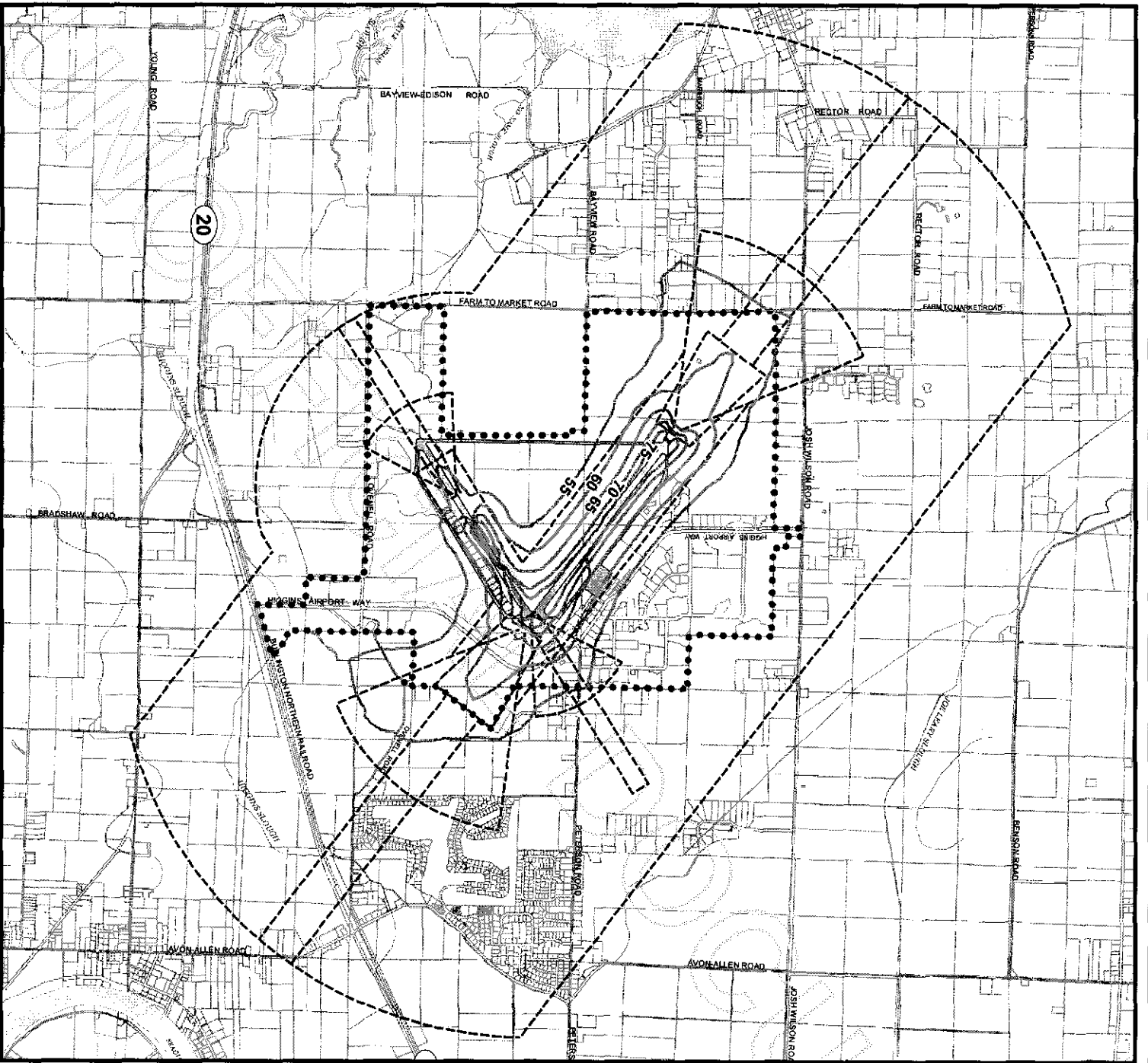


July 2007



201007130051
Skagit County Auditor

**Skagit Regional Airport
Existing Noise Contours (1994)**



LEGEND

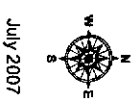
-  Future Noise Contours (2013)
-  Airport Environs Overlay
-  Part of Skagit County Boundary

*The term 'Day-night average sound level (DNL),' shall mean the 24-hour Average sound level, in decibels, for the period from midnight to midnight obtained after the addition of ten decibels for the periods between midn and between 10 p.m. and midnight,


Based on 14CFR-Chapter 1-Part 1; Section 150.7, "Definitions"



201007130051
Skagit County Auditor



July 2007



Skagit Regional Airport

Future Noise Contours (2013)