

SURVEYOR'S CERTIFICATE

THIS MAP CORRECTLY REPRESENTS A SURVEY MADE BY ME OR UNDER MY DIRECTION IN CONFORMANCE WITH THE REQUIREMENTS OF THE SURVEY RECORDING ACT AT THE REQUEST OF:

Michael Olson IN Aug. 20 12

Boyle E. Edmunds

CERTIFICATE NO. 28023



**DOUGLAS E. SCHWIND P.E., P.T.S.**

**NORTHWEST DATUM & DESIGN**  
**CIVIL ENGINEERING AND SURVEYING SOLUTIONS**

2209 MONICA DRIVE  
MOUNT VERNON, WASHINGTON 98273  
PH: (360) 424-4865 FAX: (360) 424-4866

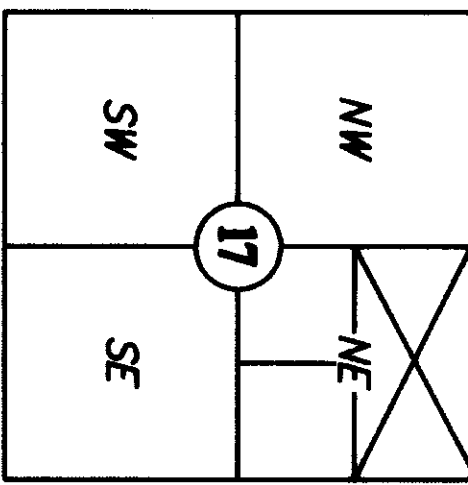


## RECORD OF SURVEY

SURVEY in a portion of the N 1/2 of NE 1/4

Section 17, T. 33 N., R. 5 E. MM

**MICHAEL L. OLSEN**

*in Mount Vernon, Washington*



**Section 17, T 33 N, R 5 E  
Skagit County, Washington**

**PROJECT 10019**

DRAWING 10019.dwg


**DRAWN BY** bz

CHECKED BY de

DATE Aug. 2010

**SHEET 1 OF 1**

## AUDITOR'S CERTIFICATE



8/30/2010 Page 1 of 1 1:12PM

COUNTY AUDITOR OR DEPUTY AUDITOR

## SURVEY INSTRUMENTATION

INMABLE 3-8  
SERIAL 92710977, STD DEV 3",  
EDM  $\pm$  (3MM + 2PPM).

## SURVEYING PROCEDURE

**FIELD TRAVERSE  
LINEAR AND ANGULAR MEASUREMENTS MEET OR  
EXCEED STANDARDS SET IN WAC 332-130-090**

## BASIS OF BEARING

RECORD OF SURVEY AF# 9308100145,  
RECORDED IN VOL 14, OF SURVEY'S PAGES 153,  
154, AND 155, RECORDS OF SKAGIT COUNTY,  
WASHINGTON.

### LEGAL DESCRIPTION

THAT PORTION OF THE NORTHEAST 1/4 OF THE NORTHEAST 1/4 OF SECTION 17, TOWNSHIP 33 NORTH, RANGE 5 EAST, WM., LYING NORTHEASTERLY OF "LAKE CAVANAUGH ROAD", MORE FULLY DESCRIBED AS FOLLOWS:

BEGINNING AT THE NORTHEAST CORNER OF SAID SECTION 17,  
THENCE SOUTH ALONG THE EAST LINE OF SAID SECTION 38.34 FEET;  
THENCE NORTH 89.162° W. 1073.96 FEET;  
THENCE SOUTH 61.54° OF W. 85.28 FEET TO THE NORTHEASTERLY  
RIGHT-OF-WAY LINE OF LAKE CANAUAHUA ROAD,  
THENCE NORTHERLY ALONG SAID RIGHT-OF-WAY TO THE NORTH LINE OF SAID  
SECTION 17;  
THENCE EASTERLY ALONG THE NORTH LINE OF SAID SECTION 17, TO THE POINT OF  
BEGINNING.

**EXCEPT ROADS AND/OR RIGHT OF WAYS.**

(ALSO KNOW AS LOT "A" OF THE UN-RECORDED BOUNDARY LINE ADJUSTMENT MAP)