

AUDITORS CERTIFICATE

RECORD OF SURVEY AT THE REQUEST OF DALE K. HERRIGSTAD

201102250051  
 Skagit County Auditor  
 2/25/2011 Page 1 of 1 1:12:00PM


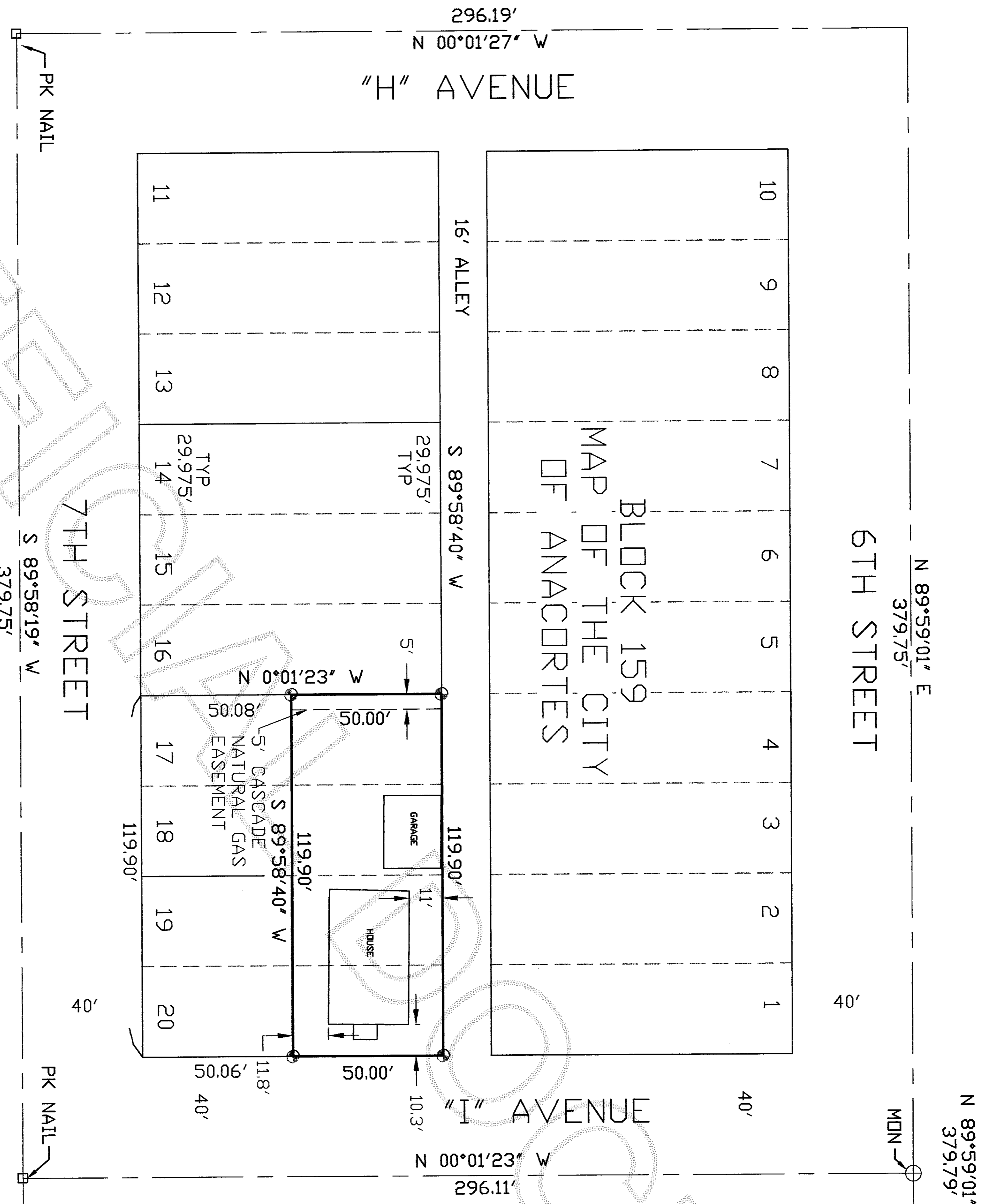
AUDITOR: *J. Youngquist*  
 DEPUTY AUDITOR: *DKH*

LEGAL DESCRIPTION

The North 50 feet of Lots 17 to 20, inclusive, Block 159, MAP OF THE CITY OF ANACORTES, as per plat recorded in Volume 2 of Plats, page 4, records of Skagit County, Washington. Situate in Skagit County, Washington.

NOTES:-

1. THE LEGAL DESCRIPTION FOR THIS SURVEY WAS OBTAINED FROM CHICAGO TITLE REPORT ORDER NUMBER 620012207-KJ DATED JANUARY 24, 2011.
2. SET RE-BAR AND ORANGE CAP P.L.S. #27807.
3. FOUND MONUMENT WITH CASE AND COVER.
4. FOUND PK NAIL AND HELD AS CENTER OF INTERSECTION.
5. EQUIPMENT USED: Pentax 323N total Station.
6. ALL MONUMENTS TIED AND PROPERTY CORNERS SET ON 2-03-2011.
7. ERROR OF CLOSURE MEETS WASHINGTON STATE SURVEY STANDARDS.
8. SURVEY METHOD: STANDARD FIELD TRAVERSE.
9. BASIS OF BEARINGS: RECORD OF SURVEY AF #200801290076.



SURVEYORS CERTIFICATE

THIS RECORD OF SURVEY CORRECTLY REPRESENTS A SURVEY MADE BY ME OR UNDER MY DIRECTION IN CONFORMANCE WITH THE SURVEY RECORDING ACT AT THE REQUEST OF JOHN REINHOLT OF SKAGIT COUNTY, IN FEBRUARY 2011.

DALE K. HERRIGSTAD, P.L.S.  
 Certificate No. 27807  
 Date 2-25-2011


RECORD OF SURVEY FOR: John Reinholt  
 5349 Guemes Island Road  
 Anacortes, WA 98221

A PORTION OF THE SE 1/4 OF SECTION 13, TOWNSHIP 35 N., RNG. 1 EAST, W.M. CITY OF ANACORTES, SKAGIT COUNTY, WASHINGTON

HERRIGSTAD ENGINEERING & SURVEYING  
 4320 Whistle Lake Road, Anacortes, WA 98221 (360) 299-8804

SITE PLAN

SCALE: 1"=30'



SHEET 1 OF 1

DWG.: 1918  
 DWN BY: DKH  
 CHECK BY: DH  
 DATE: FEB. 2011  
 SCALE: 1"=30'  
 JOB NO.: 918