

AFTER RECEIVING RETURN TO:
Skagit County
Planning & Development Services
1800 Continental Place
Mount Vernon, WA 98273-5625
360-335-9410



201104280046
Skagit County Auditor

4/28/2011 Page 1 of 7 1:37PM

**NOTICE AND ACKNOWLEDGEMENT
AIRPORT AND AIRCRAFT OPERATIONS AND NOISE DISCLOSURE
SKAGIT REGIONAL AIRPORT ENVIRONS**

Permit Number: BP11-0136
Property I.D. No.: P112991 & P35275
Assessor Tax No.: 350332-4-012-0200 & 350332-4-005-0005
Property Owner(s): Colleen M. Granfors

Property Legal Description:INCLUDING MANUFACTURED HOME 2005 FLEETWOOD FESTIVAL MODEL 4563D 52X27 SERIAL NUMBER 0RFL44830357FE13; THAT PORTION OF THE EAST HALF OF THE SOUTHWEST QUARTER OF THE SOUTHEAST QUARTER OF SECTION 32, TOWNSHIP 35 NORTH, RANGE 3 EAST, W.M. DESCRIBED AS FOLLOWS: BEGINNING AT THE NORTHWEST CORNER OF THE ABOVE DESCRIBED SUBDIVISION; THENCE NORTH 89 DEGREES 02' 39" EAST 508.70 FEET ALONG THE NORTH LINE OF SAID SUBDIVISION TO THE NORTHWEST CORNER OF LOT A, SKAGIT COUNTY SHORT PLAT 96-011, APPROVED JULY 3, 1996 AND RECORDED JULY 16, 1996 IN VOLUME 12 OF SHORT PLATS, PAGE 122, RECORDS OF SKAGIT COUNTY WASHINGTON; THENCE SOUTH 0 DEGREES 43' 48" EAST 416.38 FEET ALONG THE WESTERLY LINE OF SAID LOT A; THENCE SOUTH 89 DEGREES 02' 39" WEST 507.17 FEET PARALLEL WITH THE NORTH LINE OF SAID SUBDIVISION TO THE WEST LINE OF SAID EAST 1/2 OF THE SOUTHWEST QUARTER OF THE SOUTHEAST QUARTER; THENCE NORTH 0 DEGREES 56' 26" WEST 416.37 FEET ALONG SAID WEST LINE TO THE POINT OF BEGINNING & (5.0000 ac) S1/2 OF S1/2 E1/2 OF NW1/4 SE1/4 32-35-3

Property Address/Location: 11838 & 11844 Ten Acres Lane, Mount Vernon

Comp Plan/Zoning Designation: Rural Reserve (RRv)

NOTICE

The above referenced property is located within the Airport Environs Overlay Zone and is included in a mapped airport-impacted area in the vicinity of the Skagit Regional Airport (and depicted in Exhibits A, B & C, attached hereto). Skagit Regional Airport has been identified in the Skagit County Comprehensive Plan as an Essential Public Facility pursuant to Chapter 36.70A RCW (Washington Growth Management Act). It is the policy of Skagit County to support the continued use of Skagit Regional Airport, including its future accommodation of both increased aircraft traffic and utilization of aircraft of the class, size and category as is now or may hereafter be operationally compatible with the Skagit Regional Airport. The Port of Skagit County, which owns and operates Skagit Regional Airport, claims to have acquired through prescriptive avigation easements the right to operate Skagit Regional Airport with the attendant impacts of low flying aircraft over, near and upon those properties identified in Exhibit A attached hereto.

The Skagit Regional Airport is an aviation facility and is depicted on the maps attached as Exhibits A, B and C. The property subject to this notice will routinely experience the effects of low flying aircraft. As a result, the subject property will experience aircraft noise, exhaust fumes, vibration, glare and invasion of quiet enjoyment resulting from propeller-driven and jet aircraft. The airport noise contours for the immediate vicinity of the Skagit Regional Airport have been identified for the then existing 1994-1995 traffic volumes (Exhibit "B") and those forecast for the year 2013 (Exhibit "C"). The contours and the level of noise received by properties in the vicinity of Skagit Regional Airport will change in the future and impacts to property occupants may increase.

More specific information regarding airport operation and aircraft noise can be obtained by calling the Port of Skagit County, Skagit Regional Airport, Operations Office at (360) 757.0011.

This notice conveys actual and constructive knowledge to any person or entity acquiring, obtaining, or holding a real property interest or right of occupancy in or on the subject property.



201104280046
Skagit County Auditor

ACKNOWLEDGEMENT

I, Colleen M. Granfors, the owner or occupant of the referenced property, hereby acknowledge that I have read and understand the NOTICE provided above. I understand that this NOTICE AND ACKNOWLEDGEMENT will be recorded with the Skagit County Auditor.

The Auditor will convey notice of its contents to all persons or entities acquiring or obtaining an interest or right of occupancy in or on the subject property. I have freely executed this ACKNOWLEDGEMENT as a condition of approval for permit/subdivision/binding site plat application number BP11-0136, as required by SCC 14.16.210(6).

Dated the 15 day of April, 2011.

By Colleen M Granfors

Owner Colleen M Granfors

Printed Name

By _____

Owner

Printed Name



201104280046

Skagit County Auditor

(ACKNOWLEDGEMENT FOR INDIVIDUAL GRANTOR)

STATE OF WASHINGTON)
:SS
COUNTY OF Skagit)

On this 15 day of April, 20 11, before me, personally appeared Colleen M Granfors, to me known to be the individual described in and who executed the within instrument and acknowledged he/she signed and sealed the same as his/her free and voluntary act and deed for the uses and purposes herein mentioned.

IN WITNESS WHEREOF I have hereunto set my hand and affixed my official seal the day and year first above written.



Jeanne M Aungst
(signature)
Jeanne M Aungst
(print name)

NOTARY PUBLIC in and for the State of Washington,
residing at Sedro Woolley
My appointment expires: 11/13/14



201104280046
Skagit County Auditor

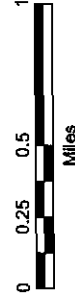
LEGEND

- Airport Environs Overlay*
- Port of Skagit County Boundary

*Safety zone restrictions are listed in Skagit County Code 14.16.210 (9)

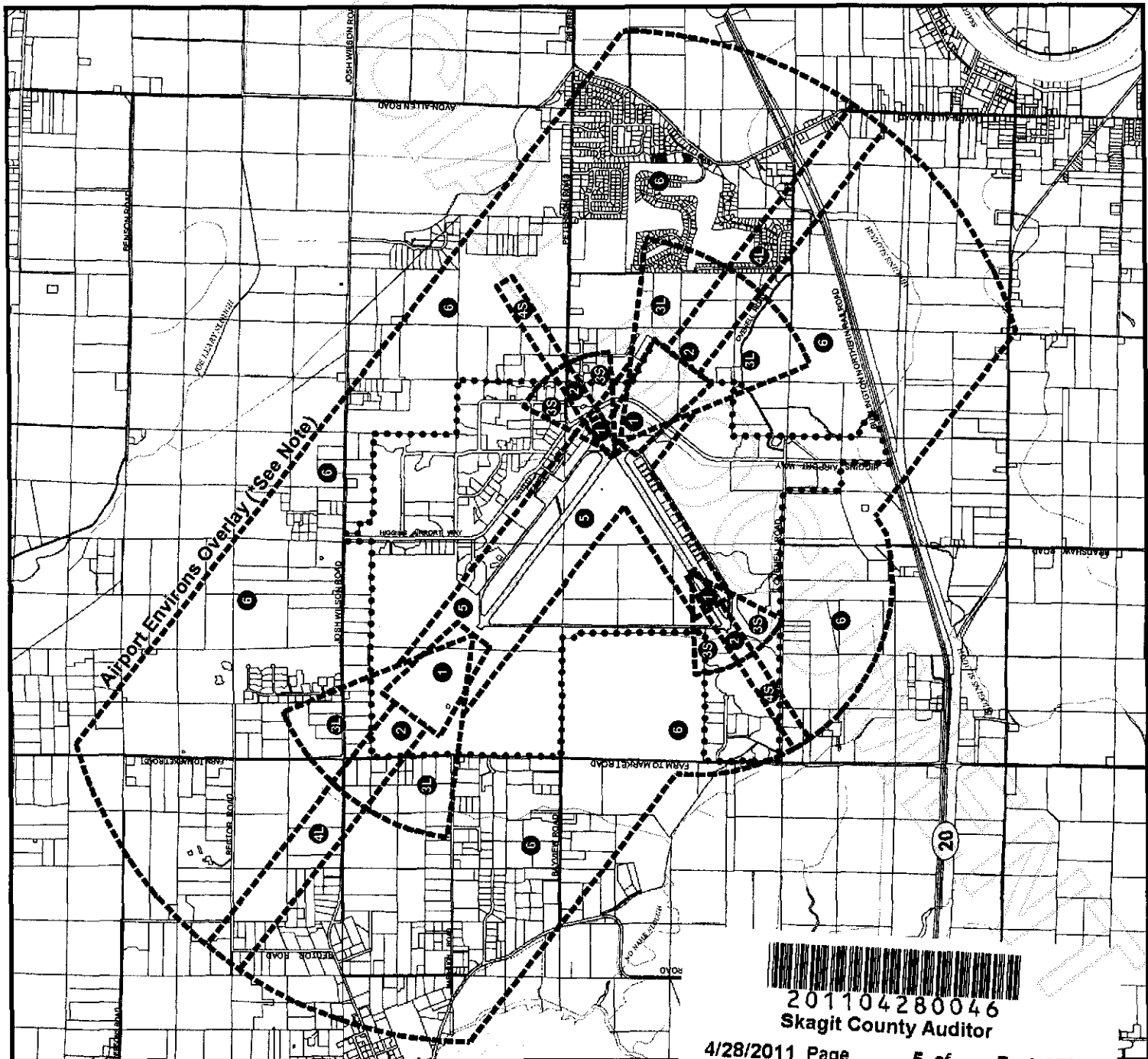


July 2007



Airport Environs Overlay (AEO)

Exhibit A



201104280046
Skagit County Auditor

LEGEND

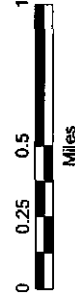
- ~ Existing Noise Contours (1994) *See Note
- Airport Environs Overlay
- Port of Skagit County Boundary

*The term "Day-night average sound level (DNL)," shall mean the 24-hour Average sound level, in decibels, for the period from midnight to midnight, obtained after the addition of ten decibels to sound levels for the periods between midnight and 7 a.m., and between 10 p.m. and midnight, local time.

Based on 14CFR-Chapter 1-Part 150, Section 150.7, "Definitions"

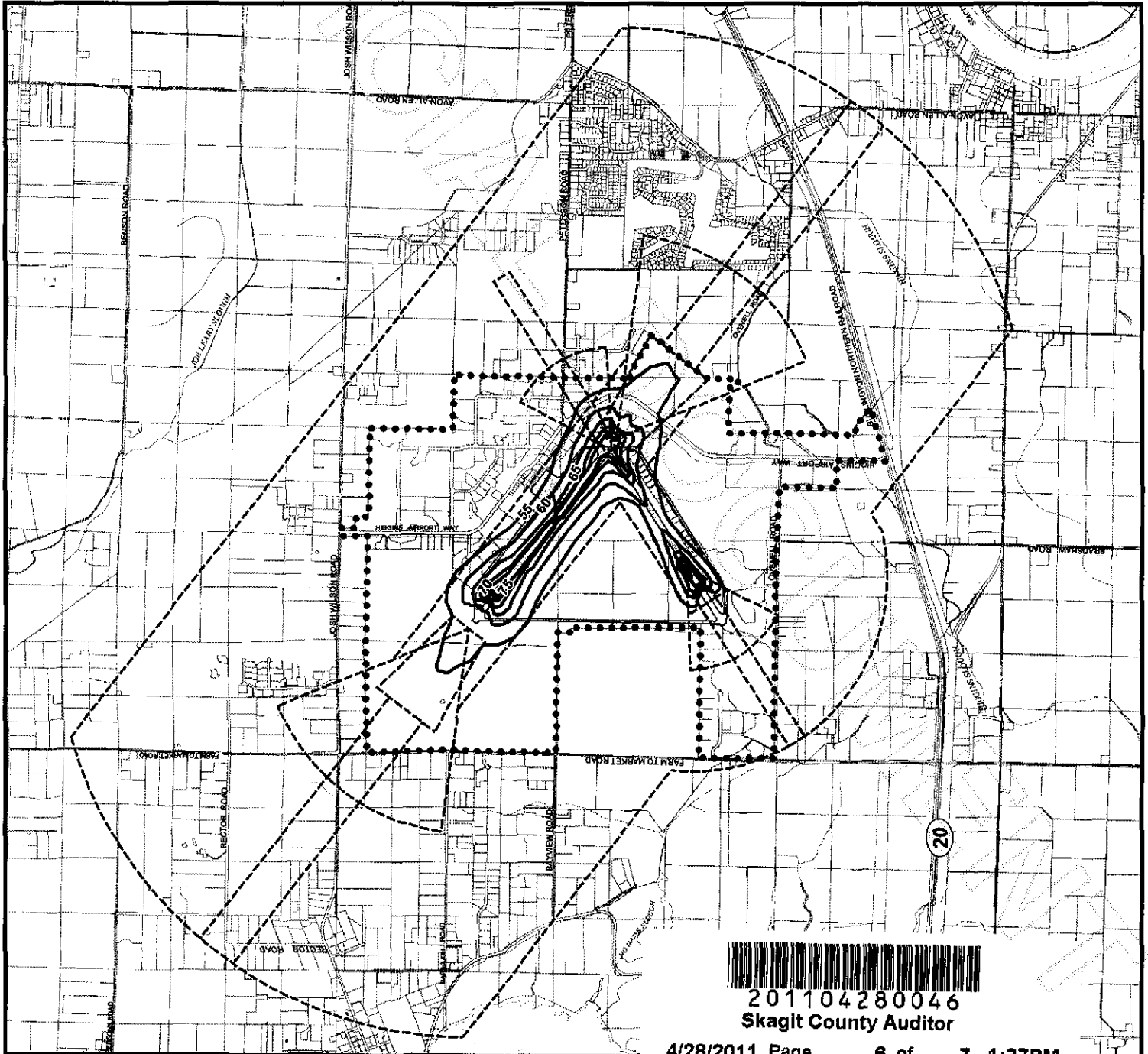


July 2007






**Skagit Regional Airport
Existing Noise Contours (1994)**

Exhibit B



201104280046
Skagit County Auditor

LEGEND

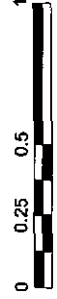
-  Future Noise Contours (2013)
-  Airport Environs Overlay
-  Port of Skagit County Boundary

The term 'Day-night average sound level (DNL),' shall mean the 24-hour Average sound level, in decibels, for the period from midnight to midnight, obtained after the addition of ten decibels to sound levels for the periods between midnight and 7 a.m., and between 10 p.m. and midnight, local time.

Based on 14CFR-Chapter 1-Part 150, Section 150.7, "Definitions"

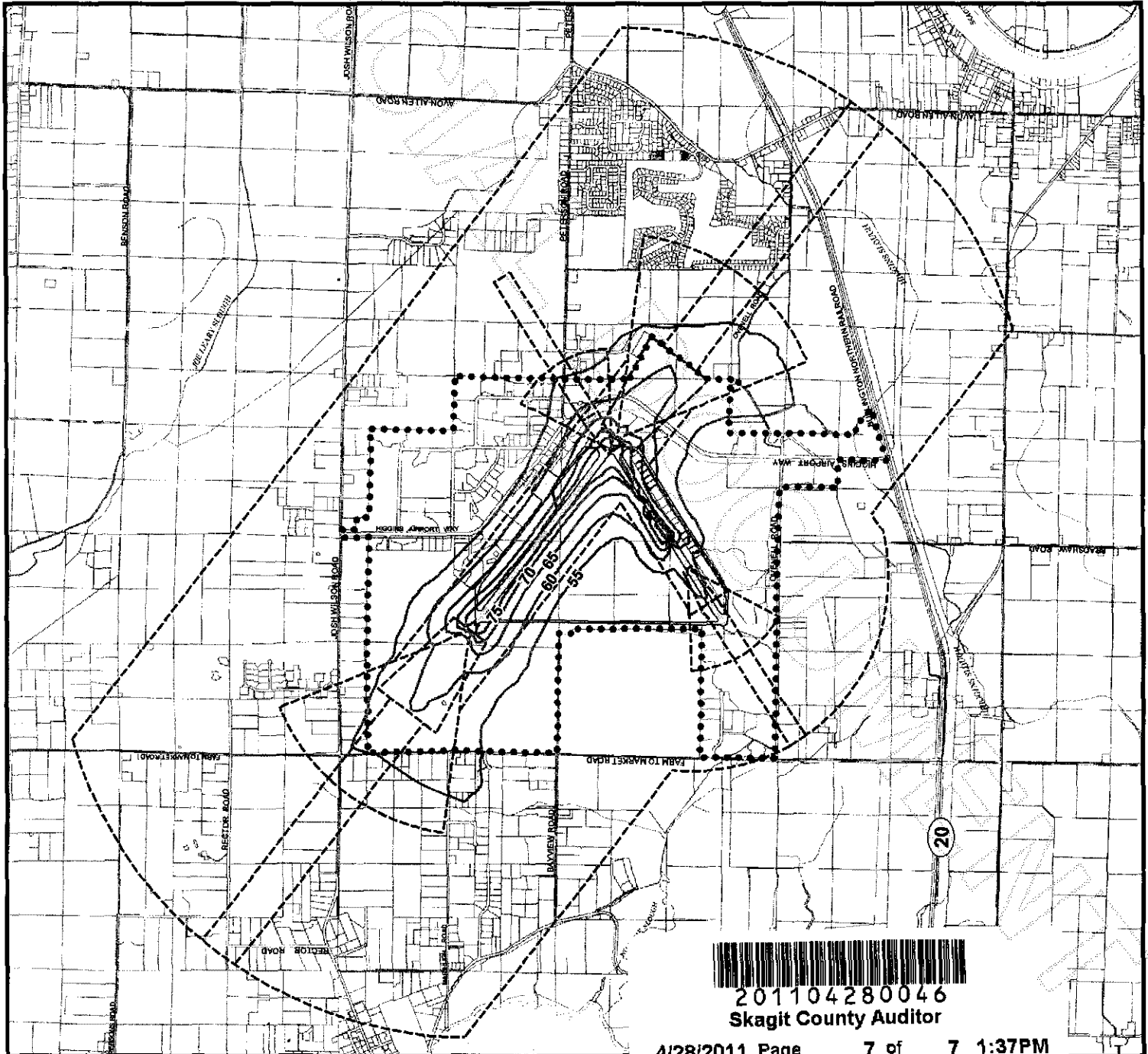


July 2007



Skagit Regional Airport Future Noise Contours (2013)

Exhibit C



201104280046
Skagit County Auditor