

AFTER RECORDING RETURN TO:  
Columbia State Bank  
1102 Broadway Plaza, MS 6100  
Tacoma, WA 98402



201207160169  
Skagit County Auditor

7/16/2012 Page 1 of 8 3:37PM

LAND TITLE OF SKAGIT COUNTY  
142387-55

**P20317, P119696, P22109, P22110, P22111, P22122, P22124**

(Space Above This Line For Recording Data)

LOAN NUMBER: 1205002711

### ASSIGNMENT OF LEASES AND RENTS

THIS ASSIGNMENT OF LEASES AND RENTS ("Assignment") is made on July 11, 2012, between Robert Hayton and Susan Hughes-Hayton, husband and wife, whose address is P O Box 399, Burlington, Washington 98233-0399 ("Assignor") and Columbia State Bank - Mount Vernon Office whose address is 1725 E College Way, Mount Vernon, Washington 98273 ("Assignee"), which is organized and existing under the laws of the State of Washington. Assignor, in consideration of loans extended by Assignee up to a maximum principal amount of Two Hundred Fifty Thousand and 00/100 Dollars (\$250,000.00) and for other valuable consideration, the receipt of which is acknowledged, hereby grants, transfers, assigns and sets over to Assignee all right, title and interest in and to all rents, issues, profits and privileges (now due or which may hereafter become due) of the following described real property:

Address: NHN Channel Rd., La Conner, Washington 98257

Legal Description: Ptn Lot 4 SP #PL00-0408; Ptn Sec 13&24-34-2 & 19-34-2; PntLt4SP#PL02-0485; Ptn 13-34-2 & 18-34-2 E.W.M. See Exhibit A attached hereto and by this reference made a part thereof for the full legal description

Parcel ID/Sidwell Number: 340213-0-005-0500 Property I.D. No.: P119905, 340213-0-0052-0600, Property I.D. No.: P119903, 340213-0-006-0007 Property I.D. No.: P20309, 340213-0-004-0009 Property I.D. No.: P20307, 340213-4-001-0004, P20316

("Property") which secures the following:

- Loan with a principal amount of \$250,000.00

Assignor further grants all leases now or hereafter existing on all or any part of the Property, whether written or oral, or any letting or any agreement for the use of occupancy of any part of the Property which may have been or which may hereafter be made or agreed to between Assignor and any other present, prior, or subsequent owner of the Property, or any interest therein, or which may be made or agreed to by Assignee, its successors or assigns, under the powers herein granted, and any tenant or occupant of all or any part of the Property (collectively, the "Leases" and each, a "Lease"), including without limitation any leases existing as of the date of this Assignment ("Existing Leases") and described further as:

**A Leasehold Estate located at: NHN Channel Rd. LaConner, WA 98257**

**RELATED DOCUMENTS.** The words "Related Documents" mean all promissory notes, security agreements, prior mortgages, prior deeds of trust, business loan agreements, construction loan agreements, resolutions, guaranties, environmental agreements, subordination agreements, assignments of leases and rents and any other documents or agreements executed in connection with this Assignment whether now or hereafter existing. The

Initials *BC*

Related Documents are hereby made a part of this Assignment by reference thereto, with the same force and effect as if fully set forth herein.

**INDEBTEDNESS.** This Assignment secures the principal amount shown above as may be evidenced by a promissory note or notes of even, prior or subsequent date hereto, including future advances and every other indebtedness of any and every kind now or hereafter owing from Borrower to Assignee, howsoever created or arising, whether primary, secondary or contingent, together with any interest or charges provided in or arising out of such indebtedness, as well as the agreements and covenants of this Assignment and all Related Documents (hereinafter all referred to as the "Indebtedness").

**AMENDMENT OR MODIFICATION OF LEASES.** With respect to any Existing Leases, or any Leases executed upon the Property after the creation of this Assignment and so long as the Indebtedness remains unpaid, Assignor shall not, without the written consent of Assignee: (a) cancel any Leases; (b) accept the surrender of any Leases; (c) modify or alter any Leases in any way, either orally or in writing; (d) reduce the rental set forth in any Leases; (e) consent to the assignment of any lessee's interest under any Leases, or to any subletting thereunder; or (f) make any other assignment, pledge, encumbrance, or any other disposition of any Leases, or of the rents, issues and profits derived from the use of the Property. Any of the above acts, if done without the written consent of Assignee, shall be null and void, and shall constitute a default under the Assignment and the Related Documents.

**REPRESENTATIONS OF ASSIGNOR.** Assignor hereby represents: (a) except for the Existing Leases, there are no leases, subleases or agreements to lease or sublease all of or any part of the Property; (b) the Existing Leases are valid and enforceable and no default exists under the Existing Leases; (c) Assignor is entitled to receive all the rents, issues and profits and to enjoy all the rents and benefits mentioned herein and assigned hereby; (d) said rents, issues and profits have not been sold, assigned, transferred or set over by any instrument now in force and shall not at any time during the life of this Assignment be sold, assigned, transferred or set over by Assignor, or any other person taking under or through Assignor except as pursuant to this Assignment; and (e) Assignor has the sole right to sell, assign, transfer, and set over the same and to grant and confer upon Assignee the rights, interests, powers, and authorities herein granted and conferred.

**COLLECTION OF RENTS.** Provided no Event of Default exists under the Indebtedness or any of the Related Documents, Assignee agrees not to demand from any lessor or lessee under the Existing Leases or from any other persons liable therefor, any of the rents, issues or profits hereby assigned, but shall permit Assignor to collect all such rents, issues and profits from the Property and the Existing Leases, so long as not collected more than one (1) month in advance of their due date.

**EVENTS OF DEFAULT.** The following events shall constitute default under this Assignment (each an "Event of Default"):

- (a) Failure to make required payments when due under Indebtedness;
- (b) Failure to perform or keep any of the covenants of this Assignment or a default under any of the Related Documents;
- (c) The making of any oral or written statement or assertion to Assignee that is false or misleading in any material respect by Assignor or any person obligated on the Indebtedness;
- (d) The death, dissolution, insolvency, bankruptcy or receivership proceeding of Assignor or of any person or entity obligated on the Indebtedness;
- (e) Any assignment by Assignor for the benefit of Assignor's creditors;
- (f) A material adverse change occurs in the financial condition, ownership or management of Borrower or any person obligated on the Indebtedness; or
- (g) Assignee deems itself insecure for any reason whatsoever.

**REMEDIES.** Upon the occurrence of an Event of Default under this Assignment, the Indebtedness or the Related Documents, Assignee may declare all sums secured hereby immediately due and payable and may, at Assignee's

Initials *R*



201207160169  
Skagit County Auditor

option, without notice, either in Assignee's person or by agent and with or without bringing any action or proceeding, or by any receiver appointed by the court, enter upon, take possession of, and manage and operate the Property, and each and every part thereof, and in connection therewith, Assignee may make, enforce, and modify any of the Leases; fix or modify rents; repair, maintain and improve the Property; employ contractors, subcontractors, and workmen in and about the Property; obtain and evict tenants; in its own name, sue for and otherwise collect or reserve any and all rents, issues and profits, including those past due and unpaid; employ leasing agents, managing agents, attorneys and accountants in connection with the enforcement of Assignee's rights hereunder and pay the reasonable fees and expenses thereof; and otherwise do and perform any and all acts which Assignee may deem necessary and appropriate in and about the Property for the protection thereof and of Assignee's rights hereunder and under the Related Documents, and any and all amounts expended by Assignee in connection with the foregoing shall constitute additional Indebtedness secured hereby to the extent permitted by law. Assignee shall apply any moneys collected, as aforesaid, less costs and expenses incurred, upon any Indebtedness secured hereby in such order and manner as Assignee may determine and to the extent permitted by law.

**NOTICES AND WAIVER OF NOTICE.** Unless otherwise required by applicable law, any notice or demand given by Assignee to any party is considered effective when it is deposited in the United States Mail with the appropriate postage, mailed to the address of the party given at the beginning of this Assignment unless an alternative address has been provided to Assignee in writing. To the extent permitted by law, Assignor waives notice of Assignee's acceptance of this Assignment, defenses based on suretyship, any defense arising from any election by Assignee under the United States Bankruptcy Code, Uniform Commercial Code, as enacted in the state where Assignee is located or other applicable law or in equity, demand, notice of acceleration, notice of nonpayment, presentment, protest, notice of dishonor and any other notice.

**TO THE EXTENT PERMITTED BY LAW, ASSIGNOR WAIVES ANY RIGHT TO NOTICE, OTHER THAN THE NOTICE PROVIDED ABOVE, AND WAIVES ANY RIGHT TO ANY HEARING, JUDICIAL OR OTHERWISE, PRIOR TO THE ASSIGNEE EXERCISING ITS RIGHTS UNDER THIS ASSIGNMENT.**


**PAYMENT OF RENTS TO ASSIGNEE.** All tenants or occupants of any part of the Property (including without limitation, all persons claiming any interest as lessor or lessee under any Leases) are hereby authorized to recognize the claims and demands of Assignee without investigation as to the reason for any action taken by Assignee or the validity of the amount of indebtedness owing to or the existence of any default hereunder or under the Related Documents, or the application of payments made by Assignee, of any amounts to be paid to Assignee. Assignee's sole signature shall be sufficient for the exercise of any right under this Assignment and Assignee's sole receipt given for any sums received shall be a full discharge and release therefor to any such tenant or occupant of the Property. Checks for all or any part of the rental collected under this Assignment shall be made to the exclusive order of Assignee.

**ASSIGNABILITY.** Assignee may assign or otherwise transfer this Assignment or any of Assignee's rights under this Assignment without notice to Assignor. Assignor may not assign this Assignment or any part of the Assignment without the express written consent of Assignee.

**ASSIGNEE'S RIGHTS AND REMEDIES.** The rights and remedies of the Assignee under this Assignment are cumulative, and are not in lieu of, but are in addition to all other rights and remedies which Assignee has under this Assignment and the Related Documents.

**SUCCESSORS AND ASSIGNS.** All covenants and agreements contained in this Assignment shall bind, and the rights hereunder shall inure to the respective successors and assigns of the Assignor and the Assignee.

**ENTIRE AGREEMENT; MODIFICATIONS; SEVERABILITY.** This Assignment shall constitute the entire agreement between Assignee and Assignor. Any modification of this Assignment shall be binding only if placed in

Initials 



201207160169  
Skagit County Auditor

writing and signed by the Assignee and Assignor. The invalidity of any provision of this Assignment shall not affect the validity of any other provision.

**PARAGRAPH HEADINGS; SINGULAR AND PLURAL TERMS.** The titles to the paragraphs of this Assignment are solely for the convenience of the parties and shall not be used to interpret this Assignment. Whenever used, the singular shall include the plural, the plural shall include the singular, and the use of any gender shall be applicable to all genders.

**GOVERNING LAW.** This Assignment will be governed by the laws of the State of Washington including all proceedings arising from this Assignment.

**WAIVER OF JURY TRIAL.** All parties to this Assignment hereby knowingly and voluntarily waive, to the fullest extent permitted by law, any right to trial by jury of any dispute, whether in contract, tort, or otherwise, arising out of, in connection with, related to, or incidental to the relationship established between them in this Assignment or any other instrument, document or agreement executed or delivered in connection with this Assignment or the related transactions.

**ORAL AGREEMENTS DISCLAIMER.** Oral agreements or oral commitments to loan money, extend credit, or to forbear from enforcing repayment of a debt are not enforceable under Washington law.

By signing this Assignment, Assignor acknowledges reading, understanding, and agreeing to all its provisions.

Robert Hayton 7-16-12  
Date

Robert Hayton  
Individually

Susan Hughes-Hayton 7.16.12  
Date

Susan Hughes-Hayton  
Individually

Initials     



201207160169  
Skagit County Auditor

INDIVIDUAL ACKNOWLEDGMENT

STATE OF WASHINGTON )

COUNTY OF Skagit )

On this day personally appeared before me **Susan Hughes-Hayton**, to me known to be the individual described in and who executed the foregoing instrument, and acknowledged that he/she signed the same as his/her free voluntary act and deed, for the uses and purposes therein mentioned. Given under my hand and official seal this

July 16, 2012.


My commission expires: 4/30/2013

\_\_\_\_\_, in and for the state of Washington, residing at

Skagit  
Identification Number \_\_\_\_\_

\_\_\_\_\_  
\_\_\_\_\_  
~~\_\_\_\_\_~~

(Official Seal)



THIS INSTRUMENT PREPARED BY:  
**Columbia State Bank**  
**1102 Broadway Plaza, MS 6100**  
**Tacoma, WA 98402**

© 2004-2010 Compliance Systems, Inc. D56C-F2EC - 2010.09.242  
Assignment of Leases and Rents - DL4001

Page 6 of 6

www.compliancesystems.com

Initials SC



201207160169  
Skagit County Auditor

INDIVIDUAL ACKNOWLEDGMENT

STATE OF WASHINGTON )

COUNTY OF Skagit )

On this day personally appeared before me Robert Hayton, Robert Hayton, to me known to be the individual described in and who executed the foregoing instrument, and acknowledged that he/she signed the same as his/her free voluntary act and deed, for the uses and purposes therein mentioned. Given under my hand and official seal this July 16, 2012.


My commission expires: 4/30/2013

\_\_\_\_\_, in and for the state of Washington, residing at \_\_\_\_\_

Skagit  
Identification Number \_\_\_\_\_

\_\_\_\_\_  
\_\_\_\_\_

(Official Seal)



Initials R



201207160169  
Skagit County Auditor

Exhibit A

A portion of Lot 4 of Short Plat No. PL00-0408, as approved July 31, 2002 and recorded under Auditor's File No. 200208010118, records of Skagit County, Washington, being in Sections 13 and 24, Township 34 North, Range 2 East, W.M., and also in Section 19, Township 34 North, Range 3 East, W.M.

AND ALSO a portion of Lot 4 of Short Plat No. PL02-0485, as approved September 13, 2002 and recorded under Auditor's File No. 200209160059, records of Skagit County, Washington, being in Section 13, Township 34 North, Range 2 East, W.M., and also in Section 18, Township 34 North, Range 3 East, W.M., said portion of Lot 4 of Short Plat No. PL00-0408 and said Lot 4 of Short Plat No. PL02-0485, lying Northerly and Easterly of the following described line:

Beginning at the Southeast corner of said Lot 4, Short Plat No. PL02-0485;  
thence Westerly along the South line of said Lot 4 to the Southeast corner of said Section 13, as shown on the "PLAT OF SKAGIT BEACH NO. 1," as per plat recorded in Volume 8 of Plats, page 71, records of Skagit County, Washington;  
thence North 89°21'46" West 2,070.66 feet along an existing ditch to a line that is 40 feet East of and parallel with the East line of said PLAT OF SKAGIT BEACH NO. 1";  
thence North 45°28'30" East 142.20 feet along said parallel line;  
thence North 24°38'30" East 239.26 feet along said parallel line;  
thence North 04°26'30" West 298.01 feet along said parallel line;  
thence North 14°57'00" East 213.60 feet along said parallel line to an existing ditch;  
thence South 88°35'37" East 552.13 feet along said ditch;  
thence North 75°40'36" East 31.97 feet along said ditch;  
thence North 60°30'11" East 94.00 feet along said ditch;  
thence North 00°00'00" West 1,375.31 feet to an existing ditch;  
thence North 49°40'18" West 93.40 feet along said ditch;  
thence North 62°34'07" West 48.57 feet along said ditch;  
thence North 72°31'43" West 35.22 feet along said ditch;  
thence North 62°29'38" West 32.82 feet along said ditch;  
thence North 48°48'39" West 51.56 feet along said ditch;  
thence North 54°12'12" West 79.38 feet along said ditch;  
thence North 80°52'14" West 59.94 feet along said ditch;  
thence South 75°58'30" West 110.80 feet along said ditch;  
thence North 72°37'53" West 67.46 feet along said ditch;  
thence North 63°44'03" West 102.39 feet along said ditch;  
thence North 43°11'28" West 98.98 feet along said ditch;  
thence North 31°52'08" West 107.10 feet along said ditch;  
thence North 16°33'40" West 125.70 feet along said ditch;  
thence North 04°10'20" East 153.90 feet along said ditch;  
thence North 28°53'43" East 156.41 feet along said ditch;  
thence North 16°42'45" East 105.13 feet along said ditch;  
thence North 00°35'19" West 108.97 feet along said ditch;  
thence North 07°31'33" West 141.06 feet along said ditch;  
thence North 05°34'37" East 103.70 feet along said ditch;  
thence North 18°28'35" East 114.83 feet along said ditch;



201207160169  
Skagit County Auditor

Exhibit A

thence North 33°05'56" East 101.50 feet along said ditch;  
thence North 45°42'52" East 98.54 feet along said ditch;  
thence North 38°10'50" East 59.78 feet along said ditch;  
thence North 21°25'46" East 30.65 feet along said ditch;  
thence North 17°35'36" East 40 feet, more or less, to the North line of said Lot 4, Short Plat No. PL02-0485,  
and the terminus of said line.

TOGETHER WITH a non-exclusive easement for ingress, egress and utilities for agricultural and farming purposes only over, across, under and through the East 30 feet of that portion of Lot 4 of Short Plat No. PL00-0408, as approved on July 31, 2002, and recorded under Auditor's File No. 200208010118, records of Skagit County, Washington, lying within Government Lots 1 and 2 of Section 19, Township 34 North, Range 3 East, W.M.

A non-exclusive easement for ingress, egress and utilities for agricultural and farming purposes only, over, across, under and through a strip of land 30 feet in width lying Easterly of and adjacent to the West line of that portion of Lot 4, Short Plat No. PL00-0408, as approved on July 31, 2002, and recorded under Auditor's File No. 200208010118, records of Skagit County, Washington, lying within Government Lot 1 of Section 24, Township 34 North, Range 2 East, W.M., and Government Lot 7, of Section 13, Township 34 North, Range 2 East, W.M., being more particularly described as follows:

An easement 30 feet in width lying Easterly and Southerly of the following described line:

Beginning at a point which bears North 89°21'46" West, a distance of 2,070.66 feet from the Southeast corner of said Section 13, as shown on the "PLAT OF SKAGIT BEACH NO. 1," as per plat recorded in Volume 8 of Plats, page 71, records of Skagit County, Washington, and which point is the most Southwesterly corner of that fee tract of land conveyed hereinabove to Hayton Farms, Grantee from Triple J Enterprises, Grantor;  
thence North 45°28'30" East along the Westerly line of the hereinabove described Triple J Enterprises to Hayton Farms conveyance, a distance of 42.31 feet to the true point of beginning of this Easement Line Description;  
thence North 89°21'46" West, a distance of 56.41 feet to a point on the Westerly line of said Lot 4 of Short Plat No. PL00-0408, and on the Easterly line of Tract "E" of said "PLAT OF SKAGIT BEACH NO. 1";  
thence South 45°28'30" West along the East line of said Tract "E", a distance of 244.83 feet to the most Southeasterly corner of said Tract "E";  
thence Southerly and Westerly along the Easterly line of Tract "A", of said PLAT OF SKAGIT BEACH NO. 1"; along the following courses and distances: South 9°44' West, a distance of 236.01 feet; South 86°00'30" West, a distance of 274.92 feet; South 22°40'30" West, a distance of 50.00 feet, more or less, to a point 15 feet Southerly of the centerline of an existing driveway access and which point is the terminus of this easement description.



201207160169  
Skagit County Auditor