

Auditor's Certificate

201211150007
 Skagit County Auditor
 11/15/2012 Page 1 of 1 8:35AM

Stamquist by Judy Paula
 Skagit County Auditor

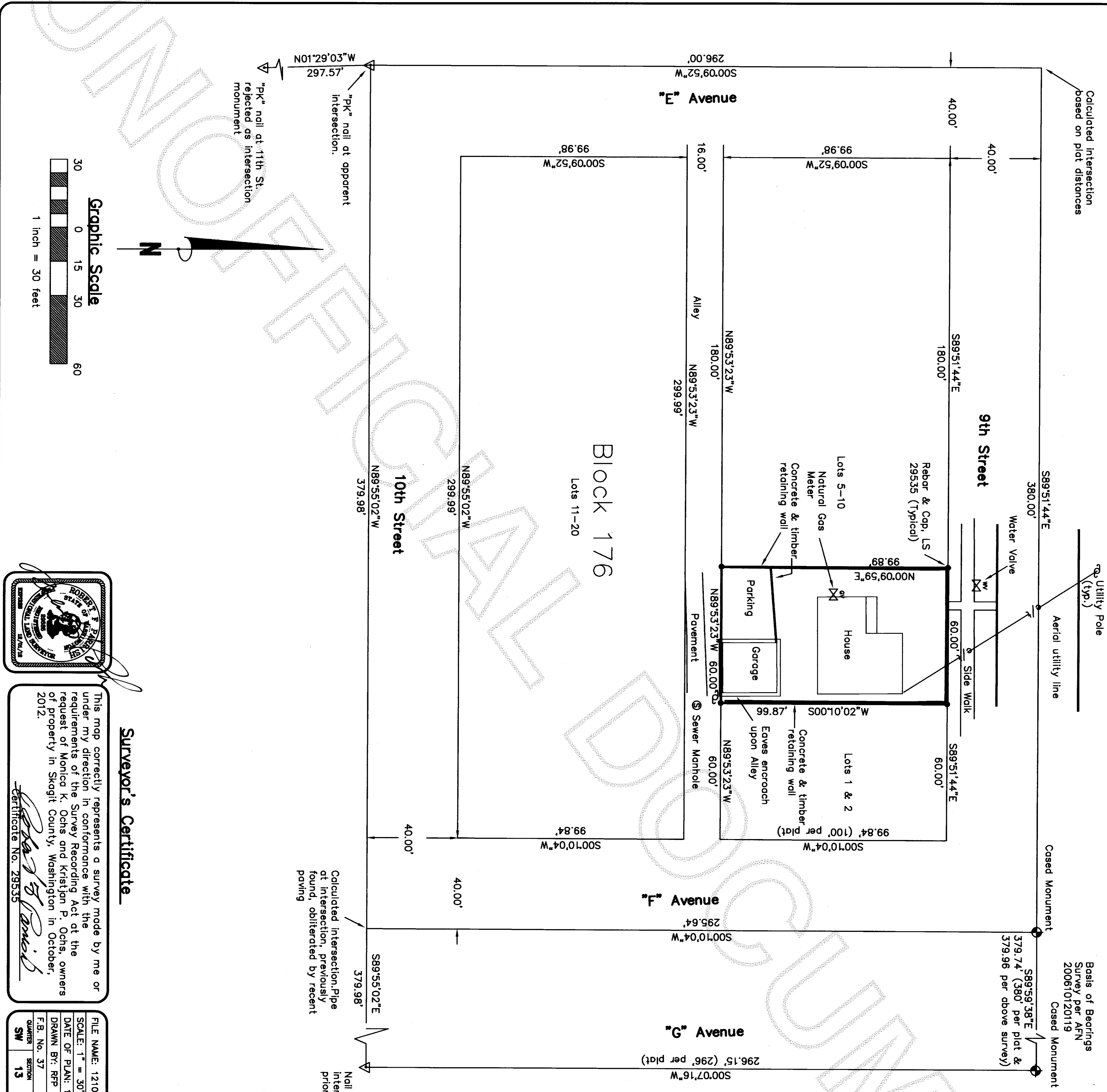
Land Description AFN 201208230038

Lots 3 and 4, Block 176, "Map of the City of Anacortes," according to the plat thereof recorded in Volume 2 of Plats, pages 4 through 7; records of Skagit County, Washington.

Survey Notes

This survey has been prepared from a closed random traverse using an instrument measuring angles to 3 seconds of arc and distances rounded to hundredths of feet.

The purpose of this survey has been to describe and set corner monuments to mark the existing boundaries of the above described parcel.



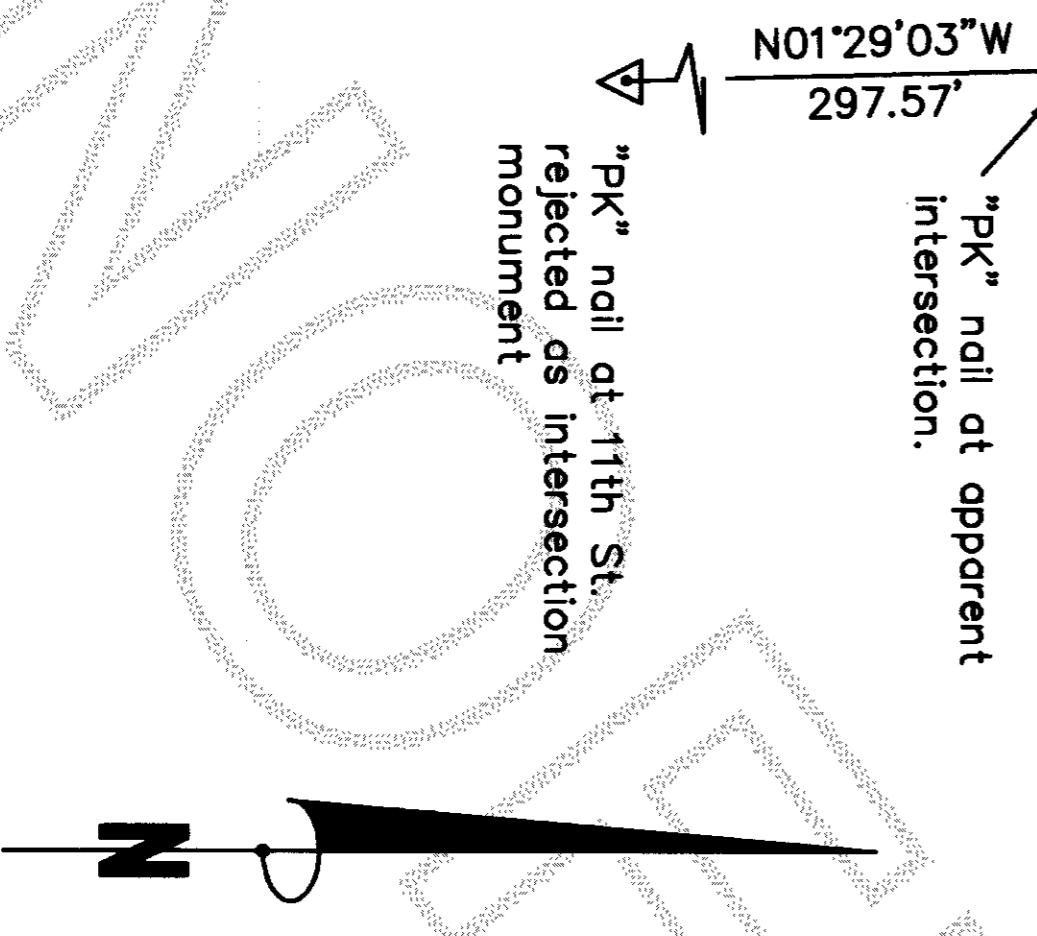
Calculated intersection based on plat distances

Utility Pole (typ.)
 Aerial utility line

Basis of Bearings
 Survey per AFN 200610120119
 Cased Monument

Calculated intersection, Pipe at intersection, previously found, obliterated by recent paving


Nail accepted as intersection monument per prior surveys.



Surveyor's Certificate

This map correctly represents a survey made by me or under my direction in conformance with the requirements of the Survey Recording Act at the request of Monica K. Ochs and Kristjan P. Ochs, owners of property in Skagit County, Washington in October, 2012.

Robert E. Parish
 Certificate No. 29535



FILE NAME:	1210-599
SCALE:	1" = 30'
DATE OF PLAN:	10-11-2012
DRAWN BY:	RFP
F.B. No.:	37
QUARTER:	SW
SECTION:	13
TOWNSHIP NAME:	36N 1E

Record of Survey

PLS

PREPARED FOR:
MONICA K. OCHS & KRISTJAN P. OCHS

Parish Land Surveying
 PO Box 314, Lopez, Washington 98261
 (360)588-1467 email parish@parishland.com