

AFTER RECORDING, RETURN TO:



201511040049

Skagit County Auditor

\$78.00

11/4/2015 Page

1 of

6 3:02PM

**NOTICE AND ACKNOWLEDGEMENT
AIRPORT AND AIRCRAFT OPERATIONS AND NOISE DISCLOSURE
SKAGIT REGIONAL AIRPORT ENVIRONS**

Permit Number: BP15-0651
Property I.D. No.: P123847
Assessor Tax No.: 4876-000-005-0000
Property Owner(s): Warren R. & Samantha E. McDanold

Property Legal Description: (0.6600 ac) BAY MEADOWS, LOT 5, ACRES 0.66, AF#200511280180, BEING A PORTION OF SW1/4. AF#200511280180, BEING A PORTION OF SW1/4.

Property Address/Location: 10828 Bay Meadows Lane, Burlington

Comp Plan/Zoning Designation: Rural Reserve (RRv)

NOTICE

The above referenced property is located within the Airport Environs Overlay Zone and is included in a mapped airport-impacted area in the vicinity of the Skagit Regional Airport (and depicted in Exhibits A, B & C, attached hereto). Skagit Regional Airport has been identified in the Skagit County Comprehensive Plan as an Essential Public Facility pursuant to Chapter 36.70A RCW (Washington Growth Management Act). It is the policy of Skagit County to support the continued use of Skagit Regional Airport, including its future accommodation of both increased aircraft traffic and utilization of aircraft of the class, size and category as is now or may hereafter be operationally compatible with the Skagit Regional Airport. The Port of Skagit County, which owns and operates Skagit Regional Airport, claims to have acquired through prescriptive avigation easements the right to operate Skagit Regional Airport with the

attendant impacts of low flying aircraft over, near and upon those properties identified in Exhibit A attached hereto.

The Skagit Regional Airport is an aviation facility and is depicted on the maps attached as Exhibits A, B and C. The property subject to this notice will routinely experience the effects of low flying aircraft. As a result, the subject property will experience aircraft noise, exhaust fumes, vibration, glare and invasion of quiet enjoyment resulting from propeller-driven and jet aircraft. The airport noise contours for the immediate vicinity of the Skagit Regional Airport have been identified for traffic volumes (Exhibit "B") and forecasted future traffic volumes (Exhibit "C"). The contours and the level of noise received by properties in the vicinity of Skagit Regional Airport will change in the future and impacts to property occupants may increase.

More specific information regarding airport operation and aircraft noise can be obtained by calling the Port of Skagit County, Skagit Regional Airport, Operations Office.

This notice conveys actual and constructive knowledge to any person or entity acquiring, obtaining, or holding a real property interest or right of occupancy in or on the subject property.

ACKNOWLEDGEMENT

I, Warren McDonald Samantha McDonald the owner or occupant of the referenced property, hereby acknowledge that I have read and understand the NOTICE provided above. I understand that this NOTICE AND ACKNOWLEDGEMENT will be recorded with the Skagit County Auditor.

The Auditor will convey notice of its contents to all persons or entities acquiring or obtaining an interest or right of occupancy in or on the subject property. I have freely executed this ACKNOWLEDGEMENT as a condition of approval for permit/subdivision/binding site plat application number BP15-0651, as required by SCC 14.16.210(5).

Dated the 2nd day of November, 2015.

By [Signature]

Owner

Warren McDonald

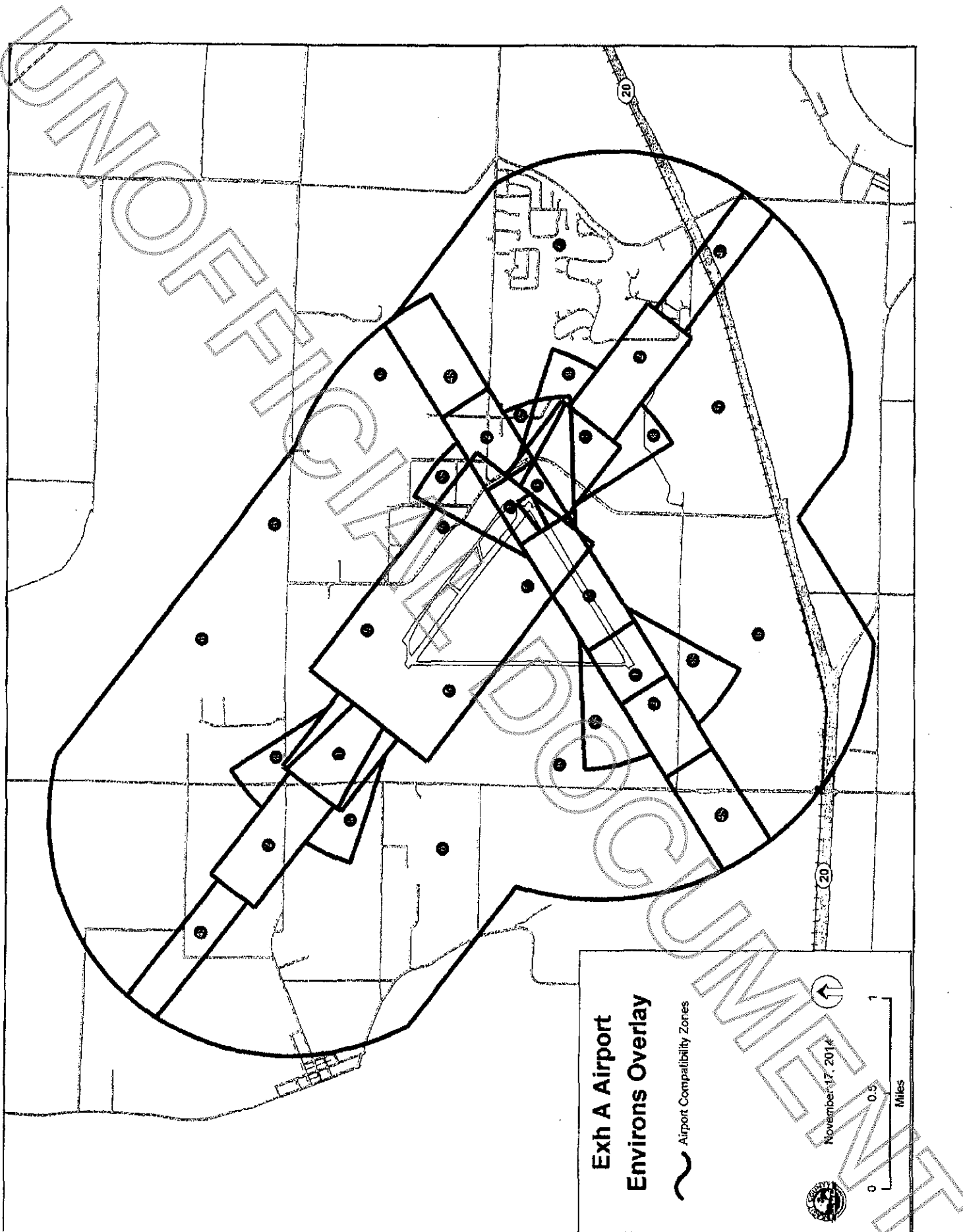
Printed Name

By [Signature]

Owner

Samantha McDonald

Printed Name





**Exh A Airport
Environs Overlay**

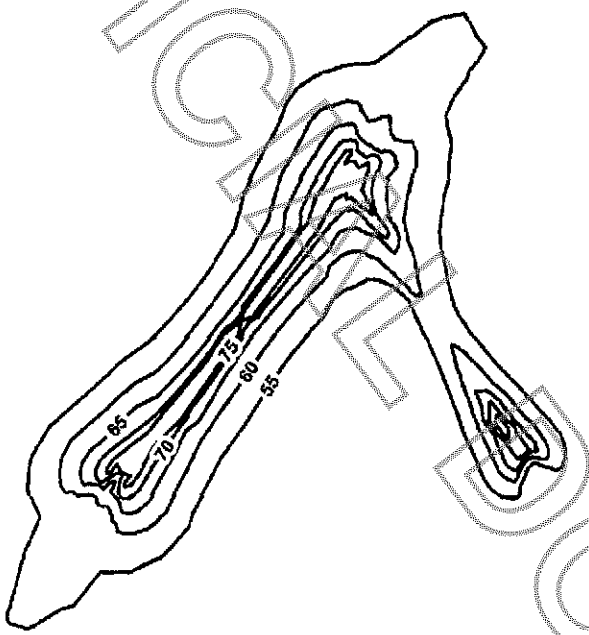
~ Airport Compatibility Zones

0 0.5 1
Miles

November 17, 2014



UNOFFICIAL DOCUMENT




Airport Environs Overlay
Exh B Existing Noise Contours

Existing Noise Contours

November 17, 2014

0 0.25 0.5 Miles




The complex block contains a legend, a date, and a scale. The legend shows a wavy line symbol next to the text 'Existing Noise Contours'. To the right is a north arrow pointing upwards. Below the north arrow is a scale bar with markings at 0, 0.25, and 0.5 miles. A small circular logo is located in the bottom right corner of this block.

UNOFFICIAL COMMENT




Airport Environs Overlay
Exh C Future Noise Contours

Future Noise Contours



November 17, 2014



0 0.25 0.5
Miles

