

AUDITORS CERTIFICATE

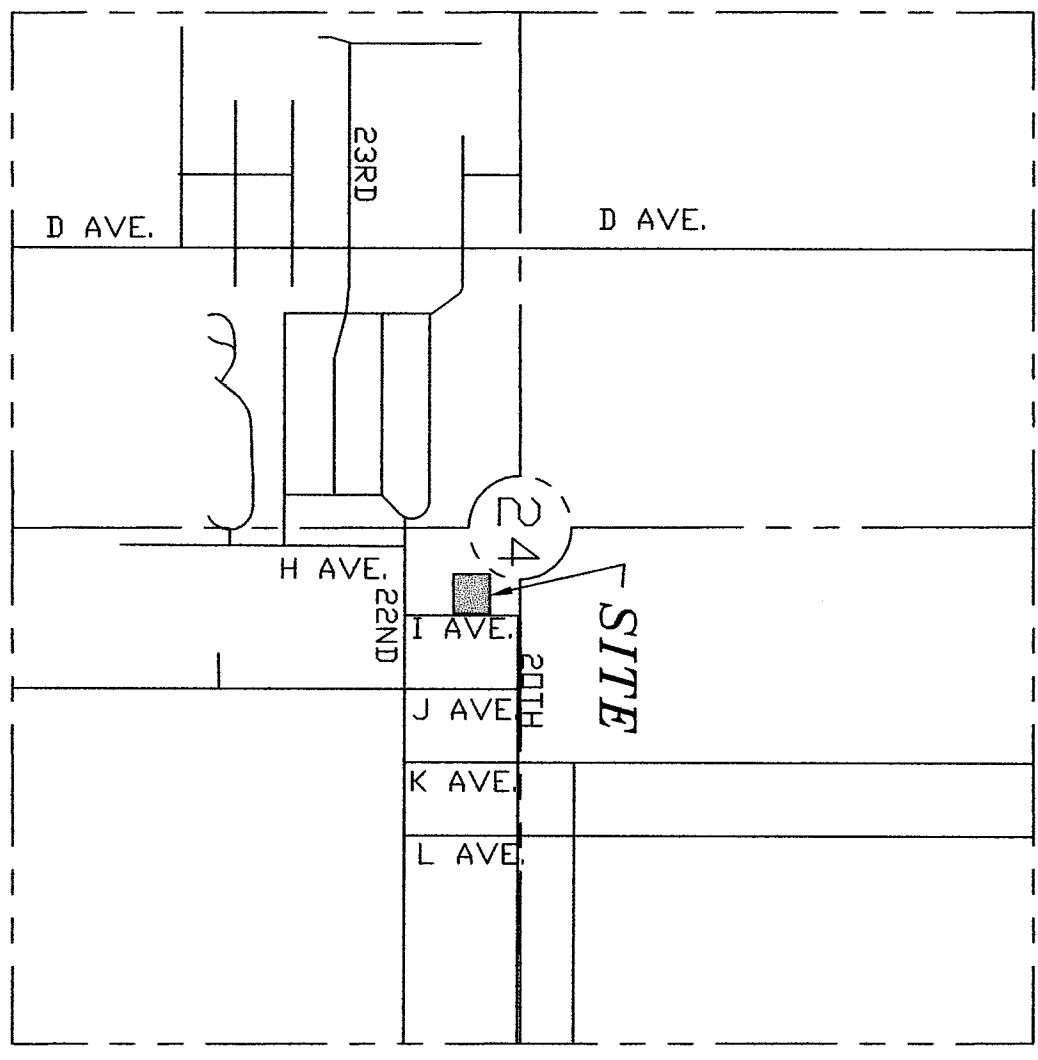
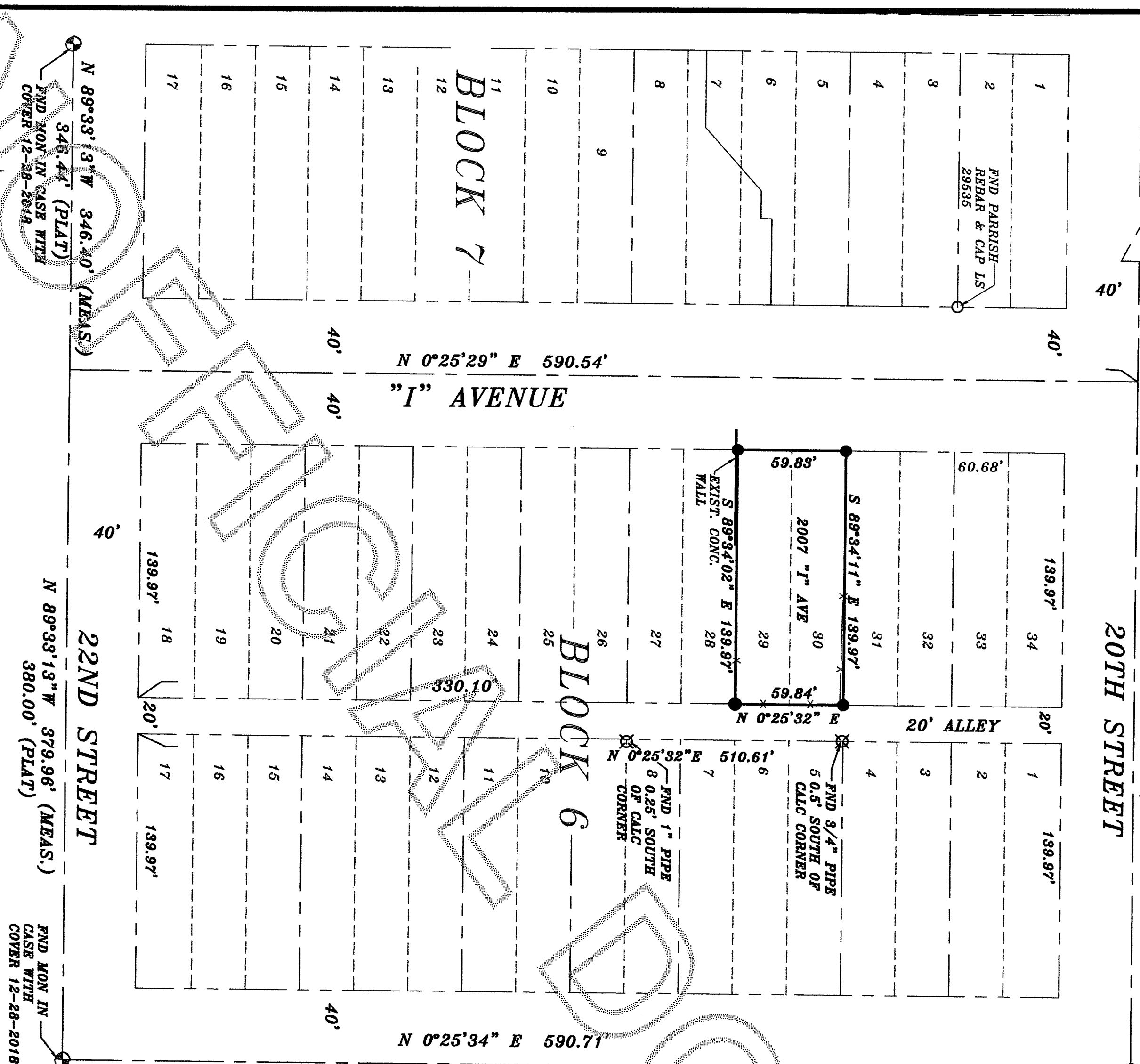
RECORD OF SURVEY AT THE REQUEST OF DALE K. HERRIGSTAD



\$198.00
Skagit County Auditor
4/3/2018 Page 1 of 1 1:10:54AM

AUDITOR _____
DEPUTY AUDITOR _____

- NOTES:-**
1. FOUND NAIL IN CASE AS NOTED.
 2. FOUND PIPE AS NOTED IN ROAD 2-6-2018.
 3. FOUND REBAR & CAP AS NOTED 2-6-2018.
 4. FOUND PK NAIL IN INTERSECTION AS NOTED.
 5. SET REBAR & CAP 27807 ON 2-6-2018.
 6. EQUIPMENT USED: CARLSON CR2, 2" Total Station.
 7. ERROR OF CLOSURE MEETS WASHINGTON STATE SURVEY STANDARDS.
 8. SURVEY METHOD: STANDARD FIELD TRAVERSE.
 9. BASIS OF BEARINGS: ASSUMED.
 10. THIS IS A BOUNDARY SURVEY ONLY. UTILITIES WERE NOT INVESTIGATED.
 11. THIS SURVEY HAS DEPICTED EXISTING OCCUPATIONAL LINES IN ACCORDANCE WITH W.A.C.H. 392.130. THESE OCCUPATIONAL INDICATORS MAY INDICATE A POTENTIAL FOR CLAIMS OF UNWRITTEN TITLE OWNERSHIP. THE LEGAL RESOLUTION OF SUCH CLAIMS HAS NOT BEEN RESOLVED BY THIS BOUNDARY SURVEY.



SECTION 24, TOWNSHIP 35 N, RNG 1 EAST
SURVEYOR'S CERTIFICATE

THIS MAP CORRECTLY REPRESENTS A SURVEY MADE BY ME OR UNDER MY DIRECTION IN CONFORMANCE WITH THE REQUIREMENTS OF THE SURVEY RECORDING ACT AT THE REQUEST OF VINCE LANG IN DECEMBER, 2017.
DALE K. HERRIGSTAD, P.L.S.
Date: APRIL 5, 2018
Certificate No. 27807



4-5-2018

SHEET 1 OF 1

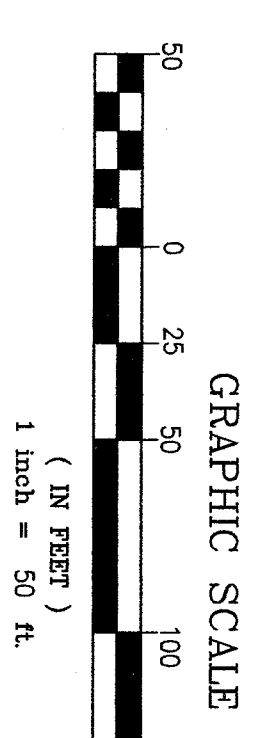
BOUNDARY SURVEY
OWNER: Vince & Kelly Lang
4401 Marine Heights Way
Anacortes, WA 98221

A PORTION OF THE SE 1/4, SECTION 24,
TOWNSHIP 35 N, RNG. 1 EAST, W.M.
SKAGIT COUNTY, WASHINGTON

HERRIGSTAD ENGINEERING & SURVEYING
4320 Whistle Lake Road, Anacortes, WA 98221 (360) 299-8804

DWN BY: DKH
CHK BY: DH
DATE: March 2018
SCALE: Noted
Job 2017-162

SURVEYOR
DALE K. HERRIGSTAD PLS
4320 WHISTLE LAKE ROAD
ANACORTES, WA 98221
360-299-8804



UNRECORDED