

**When recorded return to:**  
Michael O. Allen and Susan W. Allen  
24413 Nookachamp Hills Drive  
Mount Vernon, WA 98274

Filed for record at the request of:



**CHICAGO TITLE**  
COMPANY OF WASHINGTON

425 Commercial St  
Mount Vernon, WA 98273

Escrow No.: 620043719

SKAGIT COUNTY WASHINGTON  
REAL ESTATE EXCISE TAX

Affidavit No. 2020-3107

Aug 14 2020

Amount Paid \$10247.80  
Skagit County Treasurer  
By Marissa Guerrero Deputy

**CHICAGO TITLE**  
**620043719**  
**STATUTORY WARRANTY DEED**

THE GRANTOR(S) Raymond Goda and Deborah Goda, Husband and Wife

for and in consideration of Ten And No/100 Dollars (\$10.00) , and other valuable consideration in hand paid, conveys, and warrants to Michael O. Allen and Susan W. Allen, a married couple

the following described real estate, situated in the County of Skagit, State of Washington:

Lot 242, NOOKACHAMP HILLS PUD PHASES 3 AND 4, PL07-0870, according to the plat thereof recorded under Auditor's File No. 200807240089, records of Skagit County, Washington.

Situate in the County of Skagit, State of Washington.

Abbreviated Legal: (Required if full legal not inserted above.)



Tax Parcel Number(s): P127795 / 4149-003-007-0001

Subject to:

SEE EXHIBIT "A" ATTACHED HERETO AND MADE A PART HEREOF


**STATUTORY WARRANTY DEED**  
(continued)


Dated: August 11, 2020

  
\_\_\_\_\_  
Raymond Goda  
  
\_\_\_\_\_  
Deborah Goda

State of WASHINGTON  
County of SKAGIT

I certify that I know or have satisfactory evidence that Raymond Goda and Deborah Goda are the persons who appeared before me, and said persons acknowledged that they signed this instrument and acknowledged it to be their free and voluntary act for the uses and purposes mentioned in this instrument.

Dated: 8-14-2020  
  
\_\_\_\_\_  
Name: Jennifer Brazil  
Notary Public in and for the State of WA  
Residing at: Skagit County  
My appointment expires: 7-25-2024





UNOFFICIAL DOCUMENT

**EXHIBIT "A"**  
Exceptions

1. Easement(s) for the purpose(s) shown below and rights incidental thereto, as granted in a document:  

Granted to:	Skagit Valley Telephone Company
Purpose:	Telephone lines
Recording Date:	September 21, 1967
Recording No.:	704645
Affects:	A portion of said plat
  
2. Reservations and recitals contained in the Deed as set forth below:  

Grantor:	Walking Circle M., Inc.
Grantee:	MV Associates
Dated:	July 25, 1979
Recording Date:	August 31, 1979
Recording No.:	7908310024
  
3. Easement(s) for the purpose(s) shown below and rights incidental thereto, as granted in a document:  

Granted to:	Many nearby parcels of land
Purpose:	Ingress, egress, drainage and utilities
Recording Date:	December 10, 1982
Recording No.:	8212100052
  
4. Reservations and recitals contained in the Deed as set forth below:  

Recording Date:	November 11, 1909
Recording No.:	76334

No determination has been made as to the current ownership or other matters affecting said reservations.
  
5. Easement(s) for the purpose(s) shown below and rights incidental thereto, as granted in a document:  

Granted to:	Puget Sound Power & Light Co.
Purpose:	Electric transmission and/or distribution line
Recording Date:	July 19, 1950
Recording No.:	448498
Affects:	Portion of said plat
  
6. Easement(s) for the purpose(s) shown below and rights incidental thereto, as granted in a document:

**EXHIBIT "A"**

Exceptions  
(continued)

Granted to: Puget Sound Power & Light Co.  
Purpose: Electric transmission and/or distribution line  
Recording Date: March 22, 1929  
Recording No.: 221300  
Affects: Portion of said plat

7. Easement(s) for the purpose(s) shown below and rights incidental thereto, as granted in a document:

Granted to: Duncan McKay  
Purpose: Road purposes  
Recording Date: July 5, 1910  
Recording No.: 80143  
Affects: A portion of said plat

8. Matters relating to the possible formation of an association for the common areas of the Otter Pond and association for horse arena and stable areas as disclosed by document recorded under recording number 8310310059.

9. Easement(s) for the purpose(s) shown below and rights incidental thereto, as granted in a document:

Granted to: Public Utility District No. 1 of Skagit County  
Purpose: Water pipe lines etc  
Recording Date: September 13, 1990  
Recording No.: 9009130081  
Affects: A portion of said plat

10. Easement(s) for the purpose(s) shown below and rights incidental thereto, as granted in a document:

Granted to: Skagit County Sewer District No. 2  
Purpose: Sewer lines  
Recording Date: September 16, 2005  
Recording No.: 200509160140  
Affects: A portion of said plat

11. Agreement and the terms and conditions thereof:

Between: Skagit County Sewer District No. 2 and Nookachamp Hills LLC  
Dated: April 5, 2006  
Recording Date: May 18, 2006  
Recording No.: 200605180169  
Regarding: Sewer lines

**EXHIBIT "A"**

Exceptions  
(continued)

12. Agreement, and the terms and conditions thereof:
- Dated: September 19, 2006  
Recording Date: October 6, 2006  
Recording No.: 200610060124  
Regarding: Bridge Agreement
13. Agreement and the terms and conditions thereof:
- Dated: August 11, 2006  
Recording Date: February 14, 2007  
Recording No.: 200702140164  
Regarding: Development and access agreement
14. Easement(s) for the purpose(s) shown below and rights incidental thereto, as granted in a document:
- Granted to: Puget Sound Energy, Inc.  
Purpose: Electric transmission and/or distribution line  
Recording Date: June 11, 2007  
Recording No.: 200706110187  
Affects: A portion of said plat
15. Covenants, conditions, restrictions, recitals, reservations, easements, easement provisions, dedications, building setback lines, notes and statements, if any, but omitting any covenants or restrictions, if any, including but not limited to those based upon race, color, religion, sex, sexual orientation, familial status, marital status, disability, handicap, national origin, ancestry, or source of income, as set forth in applicable state or federal laws, except to the extent that said covenant or restriction is permitted by applicable law, as set forth on NOOKACHAMP HILLS PUD PHASES 3 AND 4, PL07-0870:
- Recording No: 200807240089
16. Covenants, conditions, restrictions and easements but omitting any covenants or restrictions, if any, including but not limited to those based upon race, color, religion, sex, sexual orientation, familial status, marital status, disability, handicap, national origin, ancestry, source of income, gender, gender identity, gender expression, medical condition or genetic information, as set forth in applicable state or federal laws, except to the extent that said covenant or restriction is permitted by applicable law, as set forth in the document
- Recording Date: November 2, 1998  
Recording No.: 9811020155
- AMENDED by instrument(s):
- Recording Nos.: 200508230083; 200812310104, 200807240091, 200812310104 and 201509150041

**EXHIBIT "A"**

Exceptions  
(continued)

17. Lot Certification and the terms and conditions thereof

Recording Date: July 24, 2008  
Recording No.: 200807240090  
Affects: Lots 162-252

18. Title Notification including the terms, covenants and provisions thereof

Recording Date: June 21, 2016  
Recording No.: 201606210008

19. The property may be subject to the Skagit County Right-to-Manage Natural Resource Lands Disclosure, Skagit County Code Section 14.38, which states:

"This disclosure applies to parcels designated or within 1 mile of designated agricultural land or designated or within 1/4 mile of rural resource, forest or mineral resource lands of long-term commercial significance in Skagit County. A variety of Natural Resource Land commercial activities occur or may occur in the area that may not be compatible with non-resource uses and may be inconvenient or cause discomfort to area residents. This may arise from the use of chemicals; or from spraying, pruning, harvesting or mineral extraction with associated activities, which occasionally generates traffic, dust, smoke, noise, and odor. Skagit County has established natural resource management operations as a priority use on designated Natural Resource Lands, and area residents should be prepared to accept such incompatibilities, inconveniences or discomfort from normal, necessary Natural Resource Land operations when performed in compliance with Best Management Practices and local, State, and Federal law.

In the case of mineral lands, application might be made for mining-related activities including extraction, washing, crushing, stockpiling, blasting, transporting and recycling of minerals. If you are adjacent to designated NR Lands, you will have setback requirements from designated NR Lands."

20. City, county or local improvement district assessments, if any.
21. Assessments, if any, levied by Skagit County Sewer District No. 2.
22. Assessments, if any, levied by Nookachamp Hills PUD Homeowner's Association.