

When recorded return to:

Titan Framing, LLC  
848 N Sunrise Blvd, F203  
Camano, WA 98282

**STATUTORY WARRANTY DEED**

GNW 20-8546

THE GRANTOR(S) Daniel R. Mitzel and Patricia R. Burklund, husband and wife, 1111 Cleveland Avenue, Ste 203, Mount Vernon, WA 98273,

for and in consideration of **ten dollars and other valuable consideration**

in hand paid, conveys, and warrants to Titan Framing, LLC, a Washington Limited Liability Company


the following described real estate, situated in the County Skagit, State of Washington:

FOR PROPERTY DESCRIPTION SEE EXHIBIT "A" ATTACHED HERETO AND MADE A PART  
HEREOF.


Abbreviated legal description: Property 1:  
Lot 164, NOOKACHAMP HILLS PUD PHASES 3 AND 4

This conveyance is subject to covenants, conditions, restrictions and easements, if any, affecting title, which may appear in the public record, including those shown on any recorded plat or survey as described in Exhibit "B" attached hereto

Tax Parcel Number(s): P127717

Dated: 1-20-21  


Daniel R. Mitzel

  
Patricia R. Burklund

Real Estate Excise Tax  
Exempt  
Skagit County Treasurer  
By Heather Beauvais  
Affidavit No. 2021-253  
Date 01/21/2021

Statutory Warranty Deed  
LPB 10-05

Order No.: 20-8546-KH

Page 1 of 9

STATE OF WASHINGTON  
COUNTY OF SKAGIT


I certify that I know or have satisfactory evidence that Daniel R. Mitzel and Patricia R. Burklund is the person who appeared before me, and said person acknowledged that he/she signed this instrument and acknowledged it to be his/her free and voluntary act for the uses and purposes mentioned in the instrument.

Dated: 20<sup>th</sup> day of January, 2021

  
Signature

Notary  
Title

My appointment expires: 1-7-23



Statutory Warranty Deed  
LPB 10-05

Order No.: 20-8546-KH

Page 2 of 9

**EXHIBIT A  
LEGAL DESCRIPTION**

Property Address: 24130 Nookachamp Hills Drive, Lot 164, Mount Vernon, WA 98274  
Tax Parcel Number(s): P127717

**Property Description:**

Lot 164, "NOOKACHAMP HILLS PUD PHASES 3 AND 4, PL07-0870", as per plat recorded as Skagit County Auditor's File No. 200807240089, records of Skagit County, Washington.

**EXHIBIT B**  
20-8546-KH

1. EASEMENT, INCLUDING TERMS AND CONDITIONS THEREOF:

Grantee: Skagit Valley Telephone Company

Recorded: September 21, 1967

Auditor's No.: 704645

Purpose: Telephonic lines

Area Affected: The Southeast  $\frac{1}{4}$  of Section 25, Township 34 North, Range 4 East, W.M., and West  $\frac{1}{2}$  of Section 30, Township 34 North, Range 5 East, W.M.

2. Stipulation contained in Deed executed by Walking Circle M., Inc., to MV Associates, dated July 25, 1979, recorded August 31, 1979, under Auditor's File No. 7908310024, as follows:

This transfer is subject to that perpetual easement which exists, and has existed, in favor of David G. McIntyre for:

1. The right to maintain, repair, inspect and otherwise use his existing septic tank on the subject property and, if necessary, to replace said septic tank by installing a new septic tank on the subject property;
2. The right to use the existing well and waterlines on the subject property, and to take water from the existing well as needed; and
3. The right to use any and all roadways on the subject property for ingress and egress to the property owned by David G. McIntyre, which is located in Skagit County, Washington, in Section 30, Township 34 North, Range 5 East, W.M.

3. EASEMENT, INCLUDING TERMS AND PROVISIONS THEREOF:

In Favor Of: Many nearby parcels of land

Recorded: December 10, 1982

Auditor's No.: 8212100052

Purpose: Ingress, egress, drainage and utilities

Area Affected:

An easement lying within the Southeast  $\frac{1}{4}$  of Section 24, and all of Section 25, Township 34 North, Range 5 East, W.M., in Skagit County, Washington, for the purpose of ingress, egress, drainage and utilities over, under and across a strip of land 60.00 feet in width, having 30.00 feet of such width lying on each side of a centerline described on this easement document.

4. RESERVATION CONTAINED IN DEED

Executed by: Union Lumber Company

Statutory Warranty Deed  
LPB 10-05

Order No.: 20-8546-KH

Recorded: November 11, 1909

Auditor's No.: 76334

As Follows: Minerals and right of entry. Said mineral rights are now vested of record in Skagit County.

5. EASEMENT, INCLUDING TERMS AND PROVISIONS THEREOF:

Grantee: Puget Sound Power & Light Co.

Dated: July 19, 1950

Recorded: July 19, 1950

Auditor's No.: 448498

Purpose: Right to enter said premises to operate, maintain and repair underground electric transmission and/or distribution system, together with the right to remove brush, trees and landscaping which may constitute a danger to said lines

Area Affected: The right of entry for this easement is 30 feet in width, the center line of which is described on this easement document affecting Government Lot 3 in said Section 30

6. EASEMENT, INCLUDING TERMS AND PROVISIONS THEREOF:

Grantee: Puget Sound Power & Light Co.

Dated: March 22, 1929

Recorded: March 22, 1929

Auditor's No.: 221300

Purpose: Right to enter said premises to operate, maintain and repair underground electric transmission and/or distribution system, together with the right to remove brush, trees and landscaping which may constitute a danger to said lines

Area Affected:

Commencing at a point on the East line of the Mount Vernon and Big Lake Road 450 feet North of the South line of the Southeast  $\frac{1}{4}$  of the Southwest  $\frac{1}{4}$  of Section 25, Township 34 North, Range 4 East, W.M.; thence run East along the North line of a private road running through said described 40 and also through the Southwest  $\frac{1}{4}$  of the Southeast  $\frac{1}{4}$  of said Section, Township and Range for a distance of about 1400 feet, said line and easement so given is to hereafter be surveyed, staked and laid out and when so staked and laid out and poles and lines erected thereon the same shall be the easement hereby intended to be conveyed.

7. EASEMENT, INCLUDING TERMS AND PROVISIONS THEREOF:

Grantee: Duncan McKay

Dated: January 5, 1910

Statutory Warranty Deed  
LPB 10-05

Order No.: 20-8546-KH

Page 5 of 9

Recorded: July 5, 1910

Auditor's No.: 80143

Purpose: Road purposes

Area Affected: A portion of the subject property

8. Matters relating to the possible formation of an association for the common areas of the Otter Pond and association for horse arena and stable areas as disclosed by document recorded under Auditor's File No. 8310310059.

9. EASEMENT, INCLUDING TERMS AND PROVISIONS THEREOF:

Grantee: Public Utility District No. 1 of Skagit County, Washington

Dated: June 8, 1990

Recorded: September 13, 1990

Auditor's No.: 9009130081

Purpose: Water Pipe Lines, etc.

Area Affected: 60-foot wide strip of land in South ½ of Section 25 and in the Northeast ¼ of Section 36, all in Township 34 North, Range 4 East, W.M.

10. EASEMENT, INCLUDING TERMS AND PROVISIONS THEREOF:

Grantee: Skagit County Sewer District No. 2

Dated: June 21, 2005

Recorded: September 16, 2005

Auditor's No.: 200509160140

Purpose: Sewer easement

Area Affected: Many strips of land

11. AGREEMENT, AND THE TERMS AND PROVISIONS THEREOF:

Between: Skagit County Sewer District No. 2

And: Nookachamp Hills LLC

Dated: April 5, 2006

Recorded: May 18, 2006

Auditor's No.: 200605180169

Regarding: Sewer lines

Statutory Warranty Deed  
LPB 10-05

Order No.: 20-8546-KH

## 12. AGREEMENT, AND THE TERMS AND PROVISIONS THEREOF:

Between: Nookachamp Hills LLC, a limited liability company of the State of Washington and Nookachamp Hills Homeowners Association, a nonprofit association in the State of Washington

And: Skagit County Sewer District No. 2, a Municipal Corporation of the State of Washington

Dated: September 19, 2006

Recorded: October 6, 2006

Auditor's No.: 200610060124

Regarding: Bridge Agreement

## 13. AGREEMENT, AND THE TERMS AND PROVISIONS THEREOF:

Between: Island Construction, Inc., a Washington corporation

And: Nookachamp Hills, LLC, a Washington limited liability company; Daniel Mitzel, an individual and Paul Rutter, an individual

Dated: August 11, 2006

Recorded: February 14, 2007

Auditor's No.: 200702140164

Regarding: Development and access agreement

## 14. EASEMENT, INCLUDING THE TERMS AND PROVISIONS THEREOF:

Grantee: Puget Sound Energy, Inc., a Washington corporation

Dated: May 31, 2007

Recorded: June 11, 2007

Auditor's No.: 200706110187

Purpose: "...utility systems for purposes of transmission, distribution and sale of gas and electricity..."

Area Affected: Portion of the subject property

## 15. ANY AND ALL OFFERS OF DEDICATIONS, CONDITIONS, RESTRICTIONS, EASEMENTS, FENCE LINE/BOUNDARY DISCREPANCIES, NOTES, PROVISIONS AND/OR ANY OTHER MATTERS AS DISCLOSED AND/OR DELINEATED ON THE FACE OF THE FOLLOWING PLAT/SHORT PLAT/SURVEY:

Name: Nookachamp Hills PUD Phases 3 and 4, PL07-0870

Recorded: July 24, 2008

Auditor's No.: 200807240089

The company calls attention to provisions contained in Washington Uniform Common Interest Ownership Act,

Statutory Warranty Deed  
LPB 10-05

Order No.: 20-8546-KH

Senate Bill 6175 providing that Plats recorded after July 1, 2018, and older Plats that have opted in, that meet the requirements under Senate Bill 6175 will require delivery to the Proposed Purchaser of either a "Public Offering Statement" or "Resale Certificate".

16. PROTECTIVE COVENANTS AND/OR EASEMENTS, BUT OMITTING RESTRICTIONS, IF ANY, BASED ON RACE, COLOR, RELIGION OR NATIONAL ORIGIN:

Dated: October 13, 1998

Recorded: November 2, 1998

Auditor's No.: 9811020155

Executed By: Nookachamp Hills, LLC

ABOVE COVENANTS, CONDITIONS AND RESTRICTIONS WERE AMENDED AS FOLLOWS:

Declaration Dated: August 8, 2005

Recorded: August 23, 2005, July 24, 2008, December 31, 2008 and September 15, 2015

Auditor's No.: 200508230083, 200807240091, 200812310104 and 201509150041

17. LOT CERTIFICATION, INCLUDING THE TERMS AND CONDITIONS THEREOF. REFERENCE TO THE RECORD BEING MADE FOR FULL PARTICULARS. THE COMPANY MAKES NO DETERMINATION AS TO ITS AFFECTS.

Recorded: July 24, 2008

Auditor's No.: 200807240090

Affects: Lots 162 through 252

18. AGREEMENT, AND THE TERMS AND PROVISIONS THEREOF:

Between: Nookachamp Hills LLC, a limited liability company of the State of Washington

And: Skagit County Sewer District No. 2, a Municipal Corporation of the State of Washington

Dated: March 27, 2008

Recorded: January 21, 2009

Auditor's No.: 200901210087

Regarding: Easement for sewer mains

Affects: Tracts 1 and 7, and Lots 162, 163, 167, 168, 169, 190, 193, 194, 196, 199 through 205, 208 through 211, and 232 through 238

19. DECLARATION OF EASEMENT, INCLUDING THE TERMS AND PROVISIONS THEREOF:

Recorded:  
July 5, 2018

Statutory Warranty Decd  
LPB 10-05

Order No.: 20-8546-KH

Page 8 of 9



Auditor's No.:  
201807050043

Purpose:

A non-exclusive easement for access, utilities and sewer

Area Affected:

As disclosed in instrument

20. Any tax, fee, assessments or charges as may be levied by Nookachamp Hills PUD Homeowners Association.