



202101220083

01/22/2021 11:35 AM Pages: 1 of 14 Fees: \$116.50
Skagit County Auditor

After recording mail to:

Stiles Law Inc., P.S.
P.O. Box 228 / 925 Metcalf Street
Sedro Woolley, WA 98284

Grantors: Patricia J. Ennen, Richard C. Tesarik & Cheryl A. Tesarik, sole heirs of the estate of George F. Miller & Gladys R. Miller
 Address: 1. 23343 Oakland Lane, Mount Vernon, WA 98274
 2. 23340 Oakland Lane, Mount Vernon, WA 98274
 3. 23351 Oakland Lane, Mount Vernon, WA 98274
 Tax Parcel # 1. 3862-000-035-0000 / P62010
 2. 3862-000-036-0108 / P62012
 3. 3862-000-036-0009 / P62011

LACK OF PROBATE REAL ESTATE AFFIDAVIT

State of Washington)
) ss.
County of Skagit)

The affiants, PATRICIA ENNEN, RICHARD C. TESARIK and CHERYL A. TESARIK execute this affidavit relating to the estate of GEORGE F. MILLER and GLADYS R. MILLER, the Decedents. GEORGE F. MILLER died on 11/21/19, in the County of Skagit, State of Washington. GLADYS R. MILLER died on 11/11/20, in the County of Skagit, State of Washington. Both decedents were residents of the County of Skagit, State of Washington. Copies of the death certificates are attached hereto.

The affiants, being first duly sworn, depose and say:

1. This affidavit is to be recorded as an affirmation of facts showing that the affiants are the rightful heirs to the property described below.

Relationship of the Affiant to the Decedent

2. The affiants are (check one):

- The lawful surviving spouse of the Decedents
- Registered domestic partner of the Decedents
- Surviving children of the Decedents
- One of the joint tenants named in that certain instrument creating a joint tenancy with a right of survivorship identified in that certain deed recorded

Names of All Heirs of the Decedents

3. That all the heirs at law and next of kin of the decedents that were living at the time of the Decedents' deaths are listed below. Heirs at law and next of kin of decedents include, but are not limited to:

- (a) a spouse or registered domestic partner, and
- (b) children, adopted children, the children of any predeceased child or adopted child (if decedent left no surviving children, then affiant has listed below all of the surviving parents, brothers and sisters of decedents).

The heirs at law of decedent are (list all of the heirs at law using the reverse side if necessary):

<u>Full Name</u>	<u>Age</u>	<u>Relationship to Decedent</u>
Patricia J. Ennen 1315 39 th Street Bellingham, WA 98226	legal	daughter
Richard C. Tesarik 23343 Oakland Lane Mount Vernon, WA 98274	legal	son-in-law
Cheryl A. Tesarik 23343 Oakland Lane Mount Vernon, WA 98274	legal	daughter

Description of the Property

4. That among the items of real property owned by the Decedent at the time of death was real estate located in the County of Skagit, State of Washington, and described as follows:

SEE LEGAL DESCRIPTION ATTACHED

5. Status of the Will (if any)

- The decedents left no Will that devises real property.
- The decedents left a Will that devises real property.
- The decedent's estate is not being probated.

George F. Miller died on 11/21/19 and Gladys R. Miller died on 11/11/20, both having left identical Last Will and Testaments dated 9/1/17. The Wills devise and state that:

II.

SPECIFIC BEQUESTS

2. I give my 1/2 interest in the real property and home located at 23343 Oakland Lane, Mount Vernon, Washington, identified as Skagit County Assessor Parcel Number P62010, and the contents located thereon, to Cheryl A. Tesarik and Rick Tesarik, or to the survivor should either die before I do.

3. I give my 1/2 interest in the real property and home located at 23351 Oakland Lane A and B, Mount Vernon, Washington, (Duplex) identified as Skagit County Assessor Parcel Number P62011 to Patricia J. Ennen and Cheryl A. Tesarik in equal shares by right of representation.

4. I give my 1/2 interest in the real property located at 23340 Oakland Lane, Mount Vernon, Washington (A-fram) identified as Skagit County Assessor Parcel Number P62012 to Cheryl A. Tesarik and Rick Tesarik, or to the survivor should either die before I do.

DATED: 1-19, 2021 Patricia J. Ennen
Patricia J. Ennen – Affiant


DATED: 1-19, 2021 Richard C. Tesarik
Richard C. Tesarik – Affiant

DATED: 1/19, 2021 Cheryl A. Tesarik
Cheryl A. Tesarik – Affiant

STATE OF WASHINGTON)
) ss.
COUNTY OF SKAGIT)

On this day personally appeared before me **Patricia J. Ennen** to me known to be the individual(s) described in and who executed the within and foregoing instrument, and acknowledged that she signed the same as her free and voluntary act and deed, for the uses and purposes therein mentioned.

GIVEN under my hand and official seal this 19 day of January 2021.

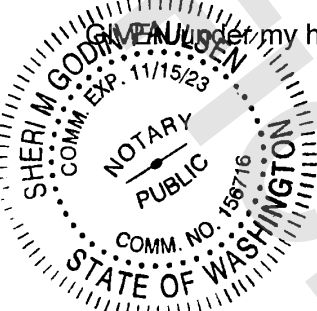


Sheri M. Godin-Paulsen
Notary Public in and for the State of Washington
residing at Clearlake WA
My appointment expires 11.15.23

STATE OF WASHINGTON)
) ss.
COUNTY OF SKAGIT)

On this day personally appeared before me **Richard C. Tesarik** to me known to be the individual(s) described in and who executed the within and foregoing instrument, and acknowledged that he signed the same as his free and voluntary act and deed, for the uses and purposes therein mentioned.

GIVEN under my hand and official seal this 19 day of January 2021.




Sheri M Godin Paulsen
Notary Public in and for the State of Washington
residing at Clearlake WA
My appointment expires 11.15.23

STATE OF WASHINGTON)
) ss.
COUNTY OF SKAGIT)

On this day personally appeared before me **Cheryl A. Tesarik** to me known to be the individual(s) described in and who executed the within and foregoing instrument, and acknowledged that she signed the same as her free and voluntary act and deed, for the uses and purposes therein mentioned.

GIVEN under my hand and official seal this 19 day of January 2021.



Sheri M Godin Paulsen
Notary Public in and for the State of Washington
residing at Clearlake WA
My appointment expires 11.15.23

EXHIBIT A – LEGAL DESCRIPTION
23343 Oakland Lane – P62010

That portion of Tract 34 and 35 of "Big Lake Waterfront Tracts", according to the plat recorded in Volume 4 of Plats, page 12, records of Skagit County, Washington, described as follows:

Commencing at a point on the northerly line of the southerly half of Tract 36 in said plat which lies N 77°35'E, as measured along said northerly line, a distance of 298.08 feet from the northwest corner of said southerly half of Tract 36; thence N 42°23'E to the shore of Big Lake as same existed on April 13, 1962; thence northerly along said shore of Big Lake, a distance of 152 feet to the point of beginning of this description; thence continuing along said shore of Big Lake, a distance of 80 feet; thence S 30°W, a distance of 110 feet, more or less, to the easterly line of an existing 20 feet private road as the same existed on April 13, 1962; thence southerly along the easterly line of said private road to a point which lies S 30°W from the point of beginning of this description; thence N 30°E, a distance of 110 feet, more or less, to the point of beginning of this description.

TOGETHER WITH Tract "B" described as: That portion of Tracts 34 and 35 of Big Lake Waterfront Tracts according to the plat thereof recorded in Volume 4 of Plats, Page 12, records of Skagit County, Washington described as follows:

Commencing at a point on the northerly line of the southerly half of Tract 36 of said plat, which point bears N 77°35'E, along said northerly line, a distance of 298.08 feet from the northwest corner of said southerly half of Tract 36; thence N 42°23'E, a distance of 96.89 feet to a point on the line of ordinary high water of Big Lake; thence N 63°55'21" W along the approximate line of ordinary high water of Big Lake, a distance of 133.00 feet to the point of beginning of this description; thence continuing N 63°55'21"W along the line of ordinary high water, a distance of 19.00 feet; thence S 30°00'W, a distance of 70.00 feet; Thence S 63°55'21"E, a distance of 19.00 feet; thence N 30°00'E, a distance of 70.00 feet to the point of beginning of this description.

AND TOGETHER WITH Tract "C" described as: that portion of Tract 35 of "Big Lake Waterfront Tracts", according to the plat recorded in Volume 4 of Plats, page 12, records of Skagit County, Washington, described as follows:

Commencing at a point on the northerly line of the southerly half of Tract 36 of said plat, which point bears N 77°35'E along said northerly line, a distance of 298.08 feet from the northwest corner of said southerly half of Tract 36; thence N 42°23'E, a distance of 96.89 feet, more or less, to a point on the line of Ordinary High Water of Big Lake; thence N 63°55'21" W along the approximate line of Ordinary High Water of Big Lake, a distance of 152.00 feet, more or less, to the northeast corner of that tract of land conveyed by C.J. Grey and

Elizabeth Grey, his wife, to Helen H. Smith, a widow, by deed dated July 2, 1962 and recorded July 26, 1962 under AF#624342; thence S 30°00'W along the easterly line of said Smith tract, a distance of 70.00 feet to the point of beginning of this description; thence continuing S 30°00'W along the easterly line of said Smith tract, a distance of 34.38 feet to the southeast corner of said Smith tract; thence N 82°13'54"E, a distance of 23.98 feet; thence N 30°00'E, a distance of 20.99 feet; thence N 63°55'21"W, a distance of 19.00 feet to the point of beginning of this description.

TOGETHER WITH AND SUBJECT TO right of way and easement over that 20 foot wide private road as it now exists across Tracts 34, 35 and 36 of said Plat, for access to that County Road known as West Big Lake Boulevard.

EXCEPT any portion thereof lying north of the north line of the south 39 feet of said Tract 34.

Containing 12,125 square feet.

Situate in Skagit County, Washington.

EXHIBIT B – LEGAL DESCRIPTION
23340 Oakland Lane – P62012

That portion of Tract 35 and 36 of "Big Lake Waterfront Tracts", according to the plat recorded in Volume 4 of Plats, page 12, records of Skagit County, Washington, described as follows:

Beginning at a point on the northerly line of the southerly half of said Tract 36 of said plat, which point bears N 77°35'E along said northerly line, a distance of 211.34 feet from the northwest corner of said southerly half of Tract 36, and which point is on the northwesterly line of that certain tract conveyed to Eldon DeMeyer by C.J. Grey and Elizabeth Grey, husband and wife, by deed dated October 31, 1958 and recorded November 26, 1958 under AF#573383; thence N 55°38'56"W, a distance of 52.00 feet; thence N 30°00'E, a distance of 20.73 feet to a point on the southerly line of an existing 20 foot wide private road; thence S 82°13'54"W along the southerly line of said private road, a distance of 53.67 feet; thence N 84°57'30"W along the southerly line of said private road, a distance of 57.77 feet to a point on the southeasterly line of that certain tract conveyed to Joseph F. Eppig, jr. and Somja L. Eppig, his wife, by C.J. Grey and Elizabeth Grey, his wife, under real estate contract dated June 9, 1962 and filed June 11, 1962 under AF#622637; thence S 30°00'W along the southeasterly line of said Eppig tract, a distance of 51.49 feet to a point on the curve of the northeasterly right of way line of that County Road known as West Big Lake Boulevard, at which point the tangent to said curve bears S 49°05'22"E; thence southeasterly along said curve, having a radius of 542.96 feet, an arc distance of 62.16 feet to County Engineers Station P.T. 83+27.40; thence S 55°38'56"E along said northeasterly right of way line of said County Road, a distance of 22.60 feet to County Engineers Station 83+50; thence N 34°21'04"E along said northeasterly right of way line of said County Road, a distance of 30.00 feet; thence S 55°38'56"E along said northeasterly right of way line of said County Road, a distance of 45.55 feet to the most westerly corner of said tract conveyed to Eldon DeMeyer; thence N 42°23' E along the northwesterly line of said tract conveyed to Eldon DeMeyer, a distance of 69.19 feet to the point of beginning of this description.

TOGETHER WITH that portion of Tract 35 and 36 of "Big Lake Waterfront Tracts", according to the plat recorded in Volume 4 of Plats, page 12, records of Skagit County, Washington, described as follows:

Beginning at a point on the northerly line of the southerly half of said Tract 36 of said plat, which point bears N 77°35'E along said northerly line, a distance of 211.34 feet from the northwest corner of said southerly half of Tract 36, and which point is on the northwesterly line of that certain tract conveyed to Eldon DeMeyer by C.J. Grey and Elizabeth Grey, husband and wife, by deed dated October 31, 1958 and recorded November 26, 1958 under AF#573383; thence N 55°38'56"W, a distance of 52.00 feet; thence N 30°00'E, a distance of 20.73

feet to a point on the southerly line of an existing 20 foot wide private road; thence S 82°13'54"W along the southerly line of said private road, a distance of 53.67 feet; thence N 84°57'30"W along the southerly line of said private road, a distance of 57.77 feet to a point on the southeasterly line of that certain tract conveyed to Joseph F. Eppig, jr. and Somja L. Eppig, his wife, by C.J. Grey and Elizabeth Grey, his wife, under real estate contract dated June 9, 1962 and filed June 11, 1962 under AF#622637; thence N 30°00'E along the southeasterly line of said Eppig tract, a distance of 22.06 feet to the northerly line of said existing 20 foot wide private road and which point is the southwesterly corner of that certain tract conveyed by C.J. Grey and Elizabeth Grey, his wife, to Helen H. Smith, a widow, by deed dated July 2, 1962 and recorded July 26, 1962 under AF#624342; thence S 84°57'30"E along the northerly line of said 20 feet wide private road and the southerly line of said Helen H. Smith tract, a distance of 46.21 feet; thence N 82°13'54"E along the northerly line of said 20 feet wide private road and the southerly line of said Helen H. Smith tract, a distance of 47.98 feet, more or less, to the southeast corner of said Helen H. Smith tract; thence continuing N 82°13'54"E, a distance of 23.98 feet; thence N 30°00'E, a distance of 3.2 feet; thence S 60°00'E, a distance of 60.22 feet; thence S 42°23'00"W, a distance of 57.61 feet to the point of beginning.

TOGETHER WITH AND SUBJECT TO right of way and easement over that 20 foot wide private road as it now exists across Tracts 34, 35 and 36 of said Plat, for access to that County Road known as West Big Lake Boulevard.

Containing 16,016 square feet.

Situate in Skagit County, Washington.

EXHIBIT C – LEGAL DESCRIPTION
23351 Oakland Lane – P62011

That portion of Tract 35 and 36 of "Big Lake Waterfront Tracts", according to the plat recorded in Volume 4 of Plats, page 12, records of Skagit County, Washington, described as follows:

Commencing at a point on the northerly line of the southerly half of Tract 36 of said plat which point bears N 77°35'E along said northerly line, a distance of 211.34 feet from the northwest corner of said southerly half of Tract 36, and which point is on the northwesterly line of that certain tract conveyed to Eldon DeMeyer by C.J. Grey and Elizabeth Grey, husband and wife, by deed dated October 31, 1958 and recorded November 26, 1958 under AF#573383; thence N 55°38'56"W, a distance of 52.00 feet; thence N 30°00'E, a distance of 20.73 feet to a point on the southerly line of an existing 20 foot wide private road; thence S 82°13'54"W along the southerly line of said private road, a distance of 53.37 feet; thence N 84°57'30"W along the southerly line of said private road, a distance of 57.77 feet to a point on the southeasterly line of that certain tract conveyed to Joseph F. Eppig, Jr. and Somja L. Eppig, his wife, by C.J. Grey and Elizabeth Grey, his wife, under real estate contract dated June 9, 1962 and filed June 11, 1962 under AF#622637; thence N 30°00'E along the southeasterly line of said Eppig tract, a distance of 22.06 feet to the northerly line of said existing 20 foot wide private road and which point is the southwest corner of that certain tract conveyed by C.J. Grey and Elizabeth Grey, his wife, to Helen H. Smith, a widow, by deed dated July 2, 1962 and recorded July 26, 1962 under AF#624342; thence S 84°57'30"E along the northerly line of said 20 feet wide private road and the southerly line of said Helen H. Smith tract, a distance of 46.21 feet; thence N 82°13'54"E along the northerly line of said 20 feet wide private road and the southerly line of said Helen H. Smith tract, a distance of 47.98 feet, more or less, to the southeast corner of said Helen H. Smith tract; thence continuing N 82°13'54"E, a distance of 23.98 feet; thence N 30°00'E, a distance of 3.20 feet to the point of beginning of this description; thence continuing N 30°00'E, a distance of 17.79 feet to the southeast corner of that certain parcel described as Tract "B" in deed from C.J. Grey and Elizabeth Grey, his wife, to George F. Miller and Gladys R. Miller, his wife, dated September 17, 1962 and recorded September 30, 1965 under AF#672440; thence continuing N 30°00' E, a distance of 70.00 feet, more or less, to the approximate line of ordinary high water of Big Lake; thence S 63°55'21"E along the approximate line of ordinary high water of Big Lake, a distance of 70.00 feet, more or less, to the northerly line of Eldon DeMeyer tract as conveyed under AF#573383; thence S 34°53'19"W along the northwesterly line of said DeMeyer tract, a distance of 80.32 feet; thence S42°23'W along the northwesterly line of said DeMeyer tract, a distance of 12.83 feet; thence N 60°00'W, a distance of 60.22 feet to the point of beginning of this description.

TOGETHER WITH AND SUBJECT TO right of way and easement over that 20 foot wide private road as it now exists across Tracts 34, 35 and 36 of said Plat, for access to that County Road known as West Big Lake Boulevard.

Containing approximately 6,010 square feet.

Situate in Skagit County, Washington.

STATE OF WASHINGTON DEPARTMENT OF HEALTH

CERTIFICATE OF DEATH



CERTIFICATE NUMBER: 2019-051283

DATE ISSUED: 11/25/2019

FEE NUMBER:

FIRST AND MIDDLE NAME(S): GEORGE FIELDEN

LAST NAME(S): MILLER

COUNTY OF DEATH: SKAGIT

DATE OF DEATH: NOVEMBER 21, 2019

HOUR OF DEATH: 09:00 AM PRESUMED

SEX: MALE AGE: 93 YEARS

SOCIAL SECURITY NUMBER: [REDACTED]

HISPANIC ORIGIN: NO NOT SPANISH/HISPANIC/LATINO

RACE: WHITE

BIRTH DATE: [REDACTED]

BIRTHPLACE: SEDRO-WOOLLEY, WA

MARITAL STATUS: MARRIED

SURVIVING SPOUSE: GLADYS OAKLAND

OCCUPATION: SCHOOL COUNSELOR

INDUSTRY: EDUCATION

EDUCATION: MASTER'S DEGREE

US ARMED FORCES: YES

INFORMANT: CHERYL TESARIK

RELATIONSHIP: DAUGHTER

ADDRESS: 23343 OAKLAND LANE MOUNT VERNON, WA 98274

CAUSE OF DEATH:

A: CONGESTIVE HEART FAILURE

INTERVAL: YEARS

B: CORONARY ARTERY DISEASE

INTERVAL: YEARS

C: HYPERTENSION

INTERVAL: YEARS

D:

INTERVAL:

OTHER CONDITIONS CONTRIBUTING TO DEATH:

DATE OF INJURY:

HOUR OF INJURY:

INJURY AT WORK:

PLACE OF INJURY:

LOCATION OF INJURY:

CITY, STATE, ZIP:

COUNTY:

DESCRIBE HOW INJURY OCCURRED:

IF TRANSPORTATION INJURY, SPECIFY: NOT APPLICABLE

PLACE OF DEATH: HOME

FACILITY OR ADDRESS: 23343 OAKLAND LANE

CITY, STATE, ZIP: MOUNT VERNON, WASHINGTON 98274

RESIDENCE STREET: 23343 OAKLAND LANE

CITY, STATE, ZIP: MOUNT VERNON, WA 98274

INSIDE CITY LIMITS: NO COUNTY: SKAGIT

TRIBAL RESERVATION: NOT APPLICABLE

LENGTH OF TIME AT RESIDENCE: 20 YEARS

FATHER: JOSEPH STEPHAN MILLER

MOTHER: MAUDE ANGUS [REDACTED]

METHOD OF DISPOSITION: CREMATION

PLACE OF DISPOSITION: MOUNT VERNON CREMATORY

CITY, STATE: MOUNT VERNON, WASHINGTON

DISPOSITION DATE: NOVEMBER 22, 2019

FUNERAL FACILITY: LEMLEY CHAPEL

ADDRESS: 1008 THIRD ST

CITY, STATE, ZIP: SEDRO WOOLLEY, WASHINGTON 98284

FUNERAL DIRECTOR: RICK B. LEMLEY

MANNER OF DEATH: NATURAL

AUTOPSY: NO

WERE AUTOPSY FINDINGS AVAILABLE TO COMPLETE

CAUSE OF DEATH: NOT APPLICABLE

DID TOBACCO USE CONTRIBUTE TO DEATH: NO

PREGNANCY STATUS IF FEMALE: NO RESPONSE

CERTIFIER NAME: LESLIE A. ESTEP, MD

TITLE: PHYSICIAN

CERTIFIER ADDRESS: 227 FREEWAY DRIVE, SUITE A

CITY, STATE, ZIP: MOUNT VERNON, WA 98273

DATE SIGNED: NOVEMBER 22, 2019

CASE REFERRED TO ME/CORONER: NO

FILE NUMBER: NOT APPLICABLE

ATTENDING PHYSICIAN: NOT APPLICABLE

LOCAL DEPUTY REGISTRAR: MARIA VIVANCO

DATE RECEIVED: NOVEMBER 22, 2019



Affidavit for Correction

01/22/2021 11:35 AM Page 12 of 14

This is a legal document. Complete in ink and do not alter.

Washington State Department of Health and Statistics
P.O. Box 47814
Olympia, WA 98504-7814
360-236-4300

STATE OFFICE USE ONLY

State File Number, Fee Number, Initials, Date, Affidavit Number

Required information must match current information on record

Record Type: Birth, Death, Marriage, Dissolution (Divorce)
1. Name on Record:
2. Date of Event:
3. Place of Event:
4. Father/Parent Full Birth Name (Spouse A for Marriage or Dissolution)
5. Mother/Parent Full Birth Name (Spouse B for Marriage or Dissolution)
6. Name of Person Requesting Correction: Relationship to Person on Record: Self, Guardian, Informant, Hospital, Parent(s), Funeral Director, Other (specify)

7. Return Mailing Address: P.O. Box or Firm Address

Telephone Number: Email Address:

Use the section below for requesting any changes on the record. The record is incorrect or incomplete as follows:

The record now shows: The true fact is:
8. 9.
10. 11.
12. 13.
14. 15.

I declare under penalty of perjury under the laws of the State of Washington that the forgoing is true and correct

16a. Signature: 16b. Signature of 2nd parent (if required):
Printed name: Date: Printed name: Date:

INSTRUCTIONS - go to www.doh.wa.gov for more information

Driver's license, Social Security card or hospital decorative birth certificate cannot be used as proof

Required documentary proof must be submitted with the affidavit and include full name and birth date. Examples of documentary proof include:

- Birth/Marriage/Divorce record
Military record (DD-214)
School transcripts
Social Security Numident Report
Certificate of Naturalization
Hospital/medical record
Passport
Green/Permanent Resident card (I-551)

Birth Certificates

- 1. Only a parent(s), legal guardian (if the child is under 18), or the named individual (if 18 or older) may change the birth certificate
2. The proof(s) must match the asserted fact(s). For example, if the affidavit says the name should be Mary Ann Doe, the proof must show the name to be Mary Ann Doe
3. Documentary proof must be five or more years old or established within five years of birth
Child under 18
Adult (18 years or older)
If legal guardian(s), include certified court order proving guardianship
Only the adult can change his or her birth certificate
Up to age one, last name can be changed once to either parents' name on certificate (can be any combination of the first, middle or last names)*
If the first or middle name is missing, three pieces of documentary proof are required
After age one, a court order is required to change the last name
If the first, middle and/or last name is misspelled, or date of birth is incorrect, two pieces of documentary proof are required
No proof is required to change the first or middle name*
To correct parent's information, one documentary proof is required.
To correct the sex of the child, one documentary proof from a medical provider is required
To correct parent's birth date, place of birth, or name, one documentary proof is required
*To change any part of the name of a child using this form, signatures from both parents listed on the certificate are required. If one parent is deceased, submit a death certificate with request.

This affidavit cannot be used to add a father to a birth certificate (use paternity acknowledgment form DOH 422-032)

Death Certificates

- 1. Only the informant, the funeral director, or executors/administrators (if evidence confirming such position is presented) may change the non-medical information. Proof is required to make changes if requested by a family member not listed as the informant on the certificate (family members are spouse or registered domestic partner, parent, sibling or adult child or stepchild). Marital status requires a certified copy of a court order if someone other than the informant is requesting the change.
2. The medical information (cause of death) may be changed only by the certifying physician or the coroner/medical examiner.

Marriage/Dissolution (Divorce) Certificates

- 1. Personal facts (minor spelling changes in name, date or place of birth or residence) may be changed by the person with one piece of documentary proof
2. To change the date or place of marriage or dissolution, the officiant (marriage) or clerk of court (dissolution) must complete and submit the affidavit

DOH 422-034 January 2015



CERTIFIED

NOV 25 2019

Handwritten signature

Skagit County Health Department
Howard Leibrand M.D., Health Officer

Certificate not valid unless the Seal of the State of Washington changes color when heat applied.



0 3 2 6 5 8 8 9

STATE OF WASHINGTON DEPARTMENT OF HEALTH

CERTIFICATE OF DEATH



CERTIFICATE NUMBER: 2020-052986

DATE ISSUED: 11/23/2020
FEE NUMBER:

FIRST AND MIDDLE NAME(S): **GLADYS RUTH**
LAST NAME(S): **MILLER**

COUNTY OF DEATH: **SKAGIT**
DATE OF DEATH: **NOVEMBER 11, 2020**
HOUR OF DEATH: **04:00 AM**
SEX: **FEMALE** AGE: **94 YEARS**
SOCIAL SECURITY NUMBER: [REDACTED]

PLACE OF DEATH: **HOME**
FACILITY OR ADDRESS: **23343 OAKLAND LANE**
CITY, STATE, ZIP: **MOUNT VERNON, WASHINGTON 98274**

HISPANIC ORIGIN: **NO, NOT SPANISH/HISPANIC/LATINO**
RACE: **WHITE**

RESIDENCE STREET: **23343 OAKLAND LANE**
CITY, STATE, ZIP: **MOUNT VERNON, WA 98274**
INSIDE CITY LIMITS: **NO** COUNTY: **SKAGIT**
TRIBAL RESERVATION: **NOT APPLICABLE**
LENGTH OF TIME AT RESIDENCE: **22 YEARS**

BIRTH DATE: [REDACTED]
BIRTHPLACE: **MOUNT VERNON, WA**

FATHER: **JOHN SIGUARD OAKLAND**
MOTHER: **RUTH HELEN** [REDACTED]

MARITAL STATUS: **WIDOWED**
SURVIVING SPOUSE: **NOT APPLICABLE**

METHOD OF DISPOSITION: **CREMATION**
PLACE OF DISPOSITION: **MOUNT VERNON CREMATORY**

OCCUPATION: **HOMEMAKER**
INDUSTRY: **OWN HOME**
EDUCATION: **HIGH SCHOOL GRADUATE OR GED COMPLETED**
US ARMED FORCES: **NO**

CITY, STATE: **MOUNT VERNON, WASHINGTON**
DISPOSITION DATE: **NOVEMBER 17, 2020**

INFORMANT: **CHERYL TESARIK**
RELATIONSHIP: **DAUGHTER**
ADDRESS: **23343 OAKLAND LANE, MOUNT VERNON, WA 98274**

FUNERAL FACILITY: **LEMLEY CHAPEL**

ADDRESS: **1008 THIRD ST**
CITY, STATE, ZIP: **SEDRO WOOLLEY, WASHINGTON 98284**
FUNERAL DIRECTOR: **DOUGLAS E. HUTTER**

CAUSE OF DEATH:
A: **ALZHEIMER'S DISEASE**
INTERVAL: **10 YEARS**
B: **CEREBRAL VASCULAR DISEASE**
INTERVAL: **5 YEARS**
C:
INTERVAL:
D:
INTERVAL:

OTHER CONDITIONS CONTRIBUTING TO DEATH:

MANNER OF DEATH: **NATURAL**
AUTOPSY: **NO**
WERE AUTOPSY FINDINGS AVAILABLE TO COMPLETE
CAUSE OF DEATH: **NOT APPLICABLE**
DID TOBACCO USE CONTRIBUTE TO DEATH: **NO**
PREGNANCY STATUS IF FEMALE: **NO RESPONSE**

DATE OF INJURY:
HOUR OF INJURY:
INJURY AT WORK:
PLACE OF INJURY:

CERTIFIER NAME: **SHUJUN CHEN, ARNP**
TITLE: **ARNP**
CERTIFIER ADDRESS: **1990 HOSPITAL DR**
CITY, STATE, ZIP: **SEDRO-WOOLLEY, WA 98284**
DATE SIGNED: **NOVEMBER 16, 2020**

LOCATION OF INJURY:

CITY, STATE, ZIP:
COUNTY:
DESCRIBE HOW INJURY OCCURRED:

CASE REFERRED TO ME/CORONER: **YES**
FILE NUMBER: **NJA#20-1111-258**
ATTENDING PHYSICIAN: **NOT APPLICABLE**

IF TRANSPORTATION INJURY, SPECIFY: **NOT APPLICABLE**

LOCAL DEPUTY REGISTRAR: **CHERYL PETERSON**
DATE RECEIVED: **NOVEMBER 17, 2020**



Affidavit for Correction

01/22/2021 11:05 AM Perce Health Statistics P.O. Box 47814 Olympia, WA 98504-7814 360-236-4300

This is a legal document. Complete in ink and do not alter.

STATE OFFICE USE ONLY

Form fields for State File Number, Fee Number, Initials, Date, Affidavit Number, Record Type (Birth, Death, Marriage, Dissolution), Name on Record, Date of Event, Place of Event, Father/Parent Full Birth Name, Mother/Parent Full Birth Name, Name of Person Requesting Correction, Relationship to Person on Record, Return Mailing Address, Telephone Number, Email Address.

Use the section below for requesting any changes on the record. The record is incorrect or incomplete as follows:

Table with 2 columns: The record currently shows: (8, 10, 12) and The true fact is: (9, 11, 13)

I declare under penalty of perjury under the laws of the State of Washington that the forgoing is true and correct.

Signature fields: 14a. Signature: (Printed name, Date) and 14b. Signature of 2nd parent (if required): (Printed name, Date)

INSTRUCTIONS - go to www.doh.wa.gov for more information

Required proof documentation must be submitted with the affidavit and include full name and birth date. Examples of proof documentation include: Birth/Marriage/Divorce record, Military record (DD-214), School transcripts, Social Security Numident Report, Certificate of Naturalization, Hospital/medical record, Copy of Passport / Enhanced ID, Green/Permanent Resident card (I-551). You cannot use a Driver's license, Social Security card, or hospital decorative birth certificate as proof documentation.

Birth Certificates

- 1. Only a parent(s), legal guardian (if the child is under 18), or the named individual (if 18 or older) may change the birth certificate.
2. The proof(s) must match the asserted fact(s). For example, if the affidavit says the name should be Mary Ann Doe, the proof must show the name to be Mary Ann Doe.
3. Proof documentation must be five or more years old or established within five years of birth.
4. This affidavit cannot be used to add a parent to a birth certificate (use Acknowledgment of Parentage form DOH 422-159).

Child under 18

- If legal guardian(s), include certified court order proving guardianship.
• Up to age one or up to one year following the filing of an Acknowledgment of Parentage form, last name can be changed once to either parents' name on certificate (can be any combination of the first, middle or last names); thereafter, a court order is required to change the last name.
• No proof is required to change the first or middle name.*
• To correct parent's information, one proof documentation is required.
• To correct the sex of the child, one proof documentation from a medical provider is required.

Adult (18 years or older)

- Only the adult can change his or her birth certificate.
• If the first or middle name is missing, three pieces of proof documentation are required.
• If the first, middle and/or last name is misspelled, or month and/or day of birth is incorrect, two pieces of proof documentation are required.
• To correct parent's birth date, place of birth, or name, one proof documentation is required.

*To change any part of the name of a child using this form, signatures from both parents listed on the certificate are required. If one parent is deceased, submit a death certificate with request.

Death Certificates

- 1. Only the informant may change the non-medical information without proof documentation. The funeral director, executors/administrators, or a family member may change the non-medical information with proof documentation. Family members are spouse or registered domestic partner, parent, sibling, or adult child or stepchild. Marital status requires a certified court order if someone other than the informant is requesting the change.
2. The medical information (cause of death) may be changed only by the certifying physician or the coroner/medical examiner.

Marriage/Dissolution (Divorce) Certificates

- 1. Personal facts (minor spelling changes in name, date or place of birth, or residence) may be changed by the person with one piece of proof documentation.
2. To change the date or place of marriage or dissolution, the officiant (marriage) or clerk of court (dissolution) must complete and submit the affidavit.

CERTIFIED

NOV 23 2020

Handwritten signature of Howard Leibrand

Skagit County Health Department Howard Leibrand M.D., Health Officer



Certificate not valid unless the Seal of the State of Washington changes color when heat applied.



0 4 1 4 3 4 5 1