

**When recorded return to:**  
Ruben Fortuna  
1002 Shuler Avenue  
Burlington, WA 98233

Filed for record at the request of:



**CHICAGO TITLE**  
COMPANY OF WASHINGTON

425 Commercial St  
Mount Vernon, WA 98273

Escrow No.: 620047103

**CHICAGO TITLE**

620047103

**STATUTORY WARRANTY DEED**

THE GRANTOR(S) Joe G. Amaro, Jr., an unmarried man

for and in consideration of Ten And No/100 Dollars (\$10.00) , and other valuable consideration in hand paid, conveys, and warrants to Ruben Fortuna, an unmarried person and Angelina Fast, an unmarried person

the following described real estate, situated in the County of Skagit, State of Washington:

Lot 21, Umbarger Tracts, Replat of portion Tract 70, Plat of Burlington Acreage Property, as per Plat recorded in Volume 9 of Plats, pages 107 and 108, records of Skagit County, Washington.

Situate in the County of Skagit, State of Washington.

Abbreviated Legal: (Required if full legal not inserted above.)

Tax Parcel Number(s): P72860 / 4095-000-021-0003

Subject to:

SEE EXHIBIT "A" ATTACHED HERETO AND MADE A PART HEREOF

SKAGIT COUNTY WASHINGTON  
REAL ESTATE EXCISE TAX

Affidavit No. 2021-1766

Apr 23 2021


Amount Paid \$6245.00

Skagit County Treasurer

By Josie L Bear Deputy

**STATUTORY WARRANTY DEED**  
(continued)


Dated: 4-22-2021


  
\_\_\_\_\_  
Joe G. Amaro, Jr.

State of WASHINGTON  
County of SKAGIT

I certify that I know or have satisfactory evidence that Joe G. Amaro, Jr. is the person who appeared before me, and said person acknowledged that he signed this instrument and acknowledged it to be his free and voluntary act for the uses and purposes mentioned in this instrument.

Dated: April 22nd, 2021

  
\_\_\_\_\_  
Name: Jennifer Brazil  
Notary Public in and for the State of Washington  
Residing at: Skagit County  
My appointment expires: 7-25-2024



**EXHIBIT "A"**  
Exceptions

1. Covenants, conditions, restrictions, recitals, reservations, easements, easement provisions, dedications, building setback lines, notes, statements, and other matters, if any, but omitting any covenants or restrictions, if any, including but not limited to those based upon race, color, religion, sex, sexual orientation, familial status, marital status, disability, handicap, national origin, ancestry, or source of income, as set forth in applicable state or federal laws, except to the extent that said covenant or restriction is permitted by applicable law, as set forth on Umbarger Tracts:

Recording No: 744619

2. Covenants, conditions, restrictions and easements but omitting any covenants or restrictions, if any, including but not limited to those based upon race, color, religion, sex, sexual orientation, familial status, marital status, disability, handicap, national origin, ancestry, source of income, gender, gender identity, gender expression, medical condition or genetic information, as set forth in applicable state or federal laws, except to the extent that said covenant or restriction is permitted by applicable law, as set forth in the document

Recording Date: October 29, 1970  
Recording No.: 745241

3. Covenants, conditions, restrictions, recitals, reservations, easements, easement provisions, dedications, building setback lines, notes, statements, and other matters, if any, but omitting any covenants or restrictions, if any, including but not limited to those based upon race, color, religion, sex, sexual orientation, familial status, marital status, disability, handicap, national origin, ancestry, or source of income, as set forth in applicable state or federal laws, except to the extent that said covenant or restriction is permitted by applicable law, as set forth on Survey:

Recording No: 200301030077

4. The property may be subject to the Skagit County Right-to-Manage Natural Resource Lands Disclosure, Skagit County Code Section 14.38, which states:

"This disclosure applies to parcels designated or within 1 mile of designated agricultural land or designated or within 1/4 mile of rural resource, forest or mineral resource lands of long-term commercial significance in Skagit County. A variety of Natural Resource Land commercial activities occur or may occur in the area that may not be compatible with non-resource uses and may be inconvenient or cause discomfort to area residents. This may arise from the use of chemicals; or from spraying, pruning, harvesting or mineral extraction with associated activities, which occasionally generates traffic, dust, smoke, noise, and odor. Skagit County has established natural resource management operations as a priority use on designated Natural Resource Lands, and area residents should be prepared to accept such incompatibilities, inconveniences or discomfort from normal, necessary Natural Resource Land operations when performed in compliance with Best Management Practices and local, State, and Federal law.

**EXHIBIT "A"**

Exceptions  
(continued)

In the case of mineral lands, application might be made for mining-related activities including extraction, washing, crushing, stockpiling, blasting, transporting and recycling of minerals. If you are adjacent to designated NR Lands, you will have setback requirements from designated NR Lands."

5. Reservations and exceptions in United States Patents or in Acts authorizing the issuance thereof; Indian treaty or aboriginal rights.
6. City, county or local improvement district assessments, if any.
7. Assessments, if any, levied by the City of Burlington.