

RETURN ADDRESS:

Puget Sound Energy, Inc.
Attn: Real Estate/Right-of-Way
1660 Park Lane
Burlington, WA 98233



EASEMENT

REVIEWED BY
SKAGIT COUNTY TREASURER
DEPUTY Heather Beauvais
DATE 08/23/2021

REFERENCE #:

GRANTOR (Owner):

**P. STEVEN AND JEWELL R. HARMON TRUST
UNDER TRUST DATED FEBRUARY 24, 1989**

GRANTEE (PSE):

PUGET SOUND ENERGY, INC.

SHORT LEGAL:

**PTN LOTS 71 AND 77, PLAT OF CHEASTYS BIG LAKE TRACTS VOL 4, PG 49
PTN SW ¼, NE ¼, SEC 36, T34N, R04E**

ASSESSOR'S PROPERTY TAX PARCEL: **P64469 (3882-000-072-0000)**

For and in consideration of good and valuable consideration, the receipt and sufficiency of which are hereby acknowledged, **P. STEVEN AND JEWELL R. HARMON, Trustees of the P. STEVEN AND JEWELL R. HARMON TRUST under Trust dated February 24, 1989**, ("Owner" herein), hereby grants and conveys to **PUGET SOUND ENERGY, INC.**, a Washington corporation ("PSE" herein), for the purposes described below, a nonexclusive perpetual easement over, under, along across and through the following described real property (the "Property" herein) in Skagit County, Washington:

SEE EXHIBIT "A" ATTACHED HERETO AND BY THIS REFERENCE MADE A PART HEREOF.

Except as may be otherwise set forth herein PSE's rights shall be exercised upon that portion of the Property ("Easement Area" herein) described as follows: An Easement Area Ten (10) feet in width having Five (5) feet of such width on each side of a centerline described as follows:

THE CENTERLINE OF GRANTEE'S FACILITIES AS NOW CONSTRUCTED, TO BE CONSTRUCTED, EXTENDED OR RELOCATED LYING WITHIN THE ABOVE DESCRIBED PARCEL.

1. Purpose. PSE shall have the right to use the Easement Area to construct, operate, maintain, repair, replace, improve, remove, upgrade and extend one or more utility systems for purposes of transmission, distribution and sale of electricity. Such systems may include, but are not limited to:

Overhead facilities. Poles and other support structures with crossarms, braces, guys and anchors; electric transmission and distribution lines; fiber optic cable and other lines, cables and facilities for communications; transformers, street lights, meters, fixtures, attachments and any and all other facilities or appurtenances necessary or convenient to any or all of the foregoing.

Following the initial construction of all or a portion of its systems, PSE may, from time to time, construct such additional facilities as it may require for such systems. PSE shall have the right of access to the Easement Area over and across the Property to enable PSE to exercise its rights granted in this easement.

2. Easement Area Clearing and Maintenance. PSE shall have the right, but not the obligation to cut, remove and dispose of any and all brush, trees or other vegetation in the Easement Area. PSE shall also have the

right, but not the obligation, to control, on a continuing basis and by any prudent and reasonable means, the establishment and growth of brush, trees or other vegetation in the Easement Area.

3. Trees Outside Easement Area. PSE shall have the right to cut, trim remove and dispose of any trees located on the Property outside the Easement Area that could, in PSE's sole judgment, interfere with or create a hazard to PSE's systems. PSE shall, except in the event of an emergency, prior to the exercise of such right, identify such trees and make a reasonable effort to give Owner prior notice that such trees will be cut, trimmed, removed or disposed. Owner shall be entitled to compensation for the actual market value of merchantable timber (if any) cut and removed from the Property by PSE.

4. Restoration. Following initial installation, repair or extension of its facilities, PSE shall, to the extent reasonably practicable, restore landscaping and surfaces and portions of the Property affected by PSE's work to the condition existing immediately prior to such work, unless said work was done at the request of Owner, in which case Owner shall be responsible for such restoration. All restoration which is the responsibility of PSE shall be performed as soon as reasonably possible after the completion of PSE's work and shall be coordinated with Owner so as to cause the minimum amount of disruption to Owner's use of the Property.

5. Owner's Use of Easement Area. Owner reserves the right to use the Easement Area for any purpose not inconsistent with the rights herein granted, provided, however, Owner shall not excavate within or otherwise change the grade of the Easement Area or construct or maintain any buildings or structures on the Easement Area and Owner shall do no blasting within 300 feet of PSE's facilities without PSE's prior written consent.


6. Indemnity. PSE agrees to indemnify Owner from and against liability incurred by Owner as a result of the negligence of PSE or its contractors in the exercise of the rights herein granted to PSE, but nothing herein shall require PSE to indemnify Owner for that portion of any such liability attributable to the negligence of Owner or the negligence of others.

7. Termination. The rights herein granted shall continue until such time as PSE terminates such right by written instrument. If terminated, any improvements remaining in the Easement Area shall become the property of Owner. No termination shall be deemed to have occurred by PSE's failure to install its systems on the Easement Area.


8. Successors and Assigns. PSE shall have the right to assign, apportion or otherwise transfer any or all of its rights, benefits, privileges and interests arising in and under this easement. Without limiting the generality of the foregoing, the rights and obligations of the parties shall be binding upon their respective successors and assigns.

DATED this 23 day of August, 2021.

OWNER:

By: 

P. STEVEN, Trustee of the P. STEVEN AND JEWELL R. HARMON TRUST
under trust dated February 24, 1989

By: 

JEWELL R. HARMON, Trustee of the P. STEVEN AND JEWELL R. HARMON TRUST
under trust dated February 24, 1989

STATE OF WASHINGTON)
) SS
COUNTY OF Skagit

On this 23rd day of August, 2021, before me, the undersigned, a Notary Public in and for the State of Washington, duly commissioned and sworn, personally appeared P. STEVEN, to me known to be the person who signed as Trustee of the P. STEVEN AND JEWELL R. HARMON TRUST under trust dated February 24, 1989, and who executed the within and foregoing instrument and acknowledged said instrument to be their free and voluntary act and deed for the uses and purposes therein mentioned; and on oath stated that they were authorized to execute the said instrument as trustee of said trust.

IN WITNESS WHEREOF I have hereunto set my hand and official seal the day and year first above written.

Rachel Burr


(Signature of Notary)

Rachel Burr

(Print or stamp name of Notary)

NOTARY PUBLIC in and for the State of Washington,
residing at Mount Vernon, WA

My Appointment Expires: 8/16/2023



Notary seal, text and signature must not be placed within 1" margins

STATE OF WASHINGTON)
) SS
COUNTY OF Skagit

On this 23rd day of August, 2021, before me, the undersigned, a Notary Public in and for the State of Washington, duly commissioned and sworn, personally appeared JEWELL R. HARMON, to me known to be the person who signed as Trustee of the P. STEVEN AND JEWELL R. HARMON TRUST under trust dated February 24, 1989, and who executed the within and foregoing instrument and acknowledged said instrument to be their free and voluntary act and deed for the uses and purposes therein mentioned; and on oath stated that they were authorized to execute the said instrument as trustee of said trust.

IN WITNESS WHEREOF I have hereunto set my hand and official seal the day and year first above written.

Rachel Burr


(Signature of Notary)

Rachel Burr

(Print or stamp name of Notary)

NOTARY PUBLIC in and for the State of Washington,
residing at Mount Vernon, WA

My Appointment Expires: 8/16/2023



Notary seal, text and signature must not be placed within 1" margins

EXHIBIT "A"
(REAL PROPERTY LEGAL DESCRIPTION)

P64469:

LOTS 71 AND 72, "PLAT OF CHEASTYS BIG LAKE TRACTS, SKAGIT COUNTY, WASHINGTON," AS PER PLAT RECORDED IN VOLUME 4 OF PLATS, PAGE 49, RECORDS OF SKAGIT COUNTY, WASHINGTON.

TOGETHER WITH SECOND CLASS SHORELANDS AS CONVEYED BY THE STATE OF WASHINGTON, SITUATED IN FRONT OF, ADJACENT TO OR ABUTTING THAT PORTION OF TRACTS 71 AND 72, "PLAT OF CHEASTYS BIG LAKE TRACTS," AS PER PLAT RECORDED IN VOLUME 4 OF PLATS, PAGE 49, RECORDS OF SKAGIT COUNTY, WASHINGTON.

SITUATED IN THE COUNTY OF SKAGIT, STATE OF WASHINGTON.