

When recorded return to:
Pat Styles and Qinlin Tang
3053 Stone Haven Alley
Mount Vernon, WA 98273

SKAGIT COUNTY WASHINGTON
REAL ESTATE EXCISE TAX

Affidavit No. 2021-4069

Sep 01 2021

Amount Paid \$8895.00
Skagit County Treasurer
By Lena Thompson Deputy

Filed for record at the request of:



CHICAGO TITLE
COMPANY OF WASHINGTON

425 Commercial St
Mount Vernon, WA 98273

CHICAGO TITLE
620048656

Escrow No.: 620048656

STATUTORY WARRANTY DEED

THE GRANTOR(S) Jared Lee Heger, a married man as his separate estate
for and in consideration of Ten And No/100 Dollars (\$10.00) , and other valuable consideration
in hand paid, conveys, and warrants to Pat Styles and Qinlin Tang, a married couple

the following described real estate, situated in the County of Skagit, State of Washington:

SEE EXHIBIT "A" ATTACHED HERETO AND MADE A PART HEREOF

Abbreviated Legal: (Required if full legal not inserted above.)

LT 106, PLAT OF HIGHLAND GREENS DIVISION 1, PHASE A


Tax Parcel Number(s): P131939 / 6018-000-000-0106

Subject to:

SEE EXHIBIT "B" ATTACHED HERETO AND MADE A PART HEREOF

STATUTORY WARRANTY DEED
(continued)

Dated: August 25, 2021



Jared Lee Heger




Selina Bell

State of Washington
County Skagit of Skagit

I certify that I know or have satisfactory evidence that
Jared Lee Heger and Selina Bell
is/are the person(s) who appeared before me, and said person(s) acknowledged that
(he/she/they) signed this of instrument and acknowledged it to be (his/her/their) free and voluntary act
for the uses and purposes mentioned in this instrument.

Dated: August 26, 2021





Name: Jennifer Brazil
Notary Public in and for the State of Washington
Residing at: Skagit County
My appointment expires: 7-25-2024

EXHIBIT "A"
Legal Description

For APN/Parcel ID(s): P131939 / 6018-000-000-0106

LOT 106, PLAT OF HIGHLAND GREENS DIVISION 1, PHASE A, ACCORDING TO THE PLAT THEREOF RECORDED ON MAY 22, 2014 UNDER AUDITOR'S FILE NO. 201405220062, RECORDS OF SKAGIT COUNTY, WASHINGTON.

SITUATE IN THE COUNTY OF SKAGIT, STATE OF WASHINGTON.

EXHIBIT "B"
Exceptions

1. Easement(s) for the purpose(s) shown below and rights incidental thereto, as granted in a document:

Granted to: Azziz Aghdassi and Maryann Aghdassi, husband and wife
Purpose: Ingress, egress and utilities
Recording Date: February 16, 1983
Recording No.: 8302160009
Affects: Tract 1B of Highland Greens Div. I Ph. A and other property

2. Any rights, interests, or claims which may exist or arise by reason of the following matters disclosed by survey,

Recording Date: January 11, 2001
Recording No.: 200101110141
Matters shown: Encroachment of a fence by varying amounts along the Westerly line of said plat

3. Notice of Easement and Maintenance Agreement and the terms and conditions thereof

Recording Date: October 19, 2005
Recording No.: 200510190061

4. Covenants, conditions, restrictions, recitals, reservations, easements, easement provisions, dedications, building setback lines, notes, statements, and other matters, if any, but omitting any covenants or restrictions, if any, including but not limited to those based upon race, color, religion, sex, sexual orientation, familial status, marital status, disability, handicap, national origin, ancestry, or source of income, as set forth in applicable state or federal laws, except to the extent that said covenant or restriction is permitted by applicable law, as set forth on MOUNT VERNON BLA NO. LU05-095:

Recording No: 200512140111

5. Covenants, conditions, restrictions, recitals, reservations, easements, easement provisions, dedications, building setback lines, notes, statements, and other matters, if any, but omitting any covenants or restrictions, if any, including but not limited to those based upon race, color, religion, sex, sexual orientation, familial status, marital status, disability, handicap, national origin, ancestry, or source of income, as set forth in applicable state or federal laws, except to the extent that said covenant or restriction is permitted by applicable law, as set forth on HIGHLAND GREENS A PLANNED UNIT DEVELOPMENT:

Recording No: 200612190063

6. Covenants, conditions and restrictions but omitting any covenants or restrictions, if any, including but not limited to those based upon race, color, religion, sex, sexual orientation, familial status, marital status, disability, handicap, national origin, ancestry, source of income,

EXHIBIT "B"**Exceptions
(continued)**

gender, gender identity, gender expression, medical condition or genetic information, as set forth in applicable state or federal laws, except to the extent that said covenant or restriction is permitted by applicable law, as set forth in the document

Recording Date: December 19, 2006
Recording No.: 200612190064

7. Any unpaid assessments or charges and liability to further assessments or charges, for which a lien may have arisen (or may arise), as provided for under Washington law and in instrument set forth below:

Imposed by: Highland Greens Homeowners Association
Recording Date: December 19, 2006
Recording No.: 200612190064

8. Easement(s) for the purpose(s) shown below and rights incidental thereto, as granted in a document:

Granted to: Puget Sound Energy, Inc.
Purpose: Electric transmission and/or distribution line, together with necessary appurtenances
Recording Date: May 3, 2007
Recording No.: 200705030057

9. Covenants, conditions, restrictions, recitals, reservations, easements, easement provisions, dedications, building setback lines, notes, statements, and other matters, if any, but omitting any covenants or restrictions, if any, including but not limited to those based upon race, color, religion, sex, sexual orientation, familial status, marital status, disability, handicap, national origin, ancestry, or source of income, as set forth in applicable state or federal laws, except to the extent that said covenant or restriction is permitted by applicable law, as set forth on HIGHLAND GREENS LU04-093 FINAL PLAT OF DIVISION V:

Recording No: 200804070155

10. Covenants, conditions, restrictions, recitals, reservations, easements, easement provisions, dedications, building setback lines, notes, statements, and other matters, if any, but omitting any covenants or restrictions, if any, including but not limited to those based upon race, color, religion, sex, sexual orientation, familial status, marital status, disability, handicap, national origin, ancestry, or source of income, as set forth in applicable state or federal laws, except to the extent that said covenant or restriction is permitted by applicable law, as set forth on HIGHLAND GREENS DIVISION I PHASE A PLANNED UNIT DEVELOPMENT:

Recording No: 201405220062

11. Covenants, conditions and restrictions but omitting any covenants or restrictions, if any, including but not limited to those based upon race, color, religion, sex, sexual orientation,

EXHIBIT "B"
Exceptions
(continued)

familial status, marital status, disability, handicap, national origin, ancestry, source of income, gender, gender identity, gender expression, medical condition or genetic information, as set forth in applicable state or federal laws, except to the extent that said covenant or restriction is permitted by applicable law, as set forth in the document

Recording Date: May 22, 2014
Recording No.: 201405220063

12. The property may be subject to the Skagit County Right-to-Manage Natural Resource Lands Disclosure, Skagit County Code Section 14.38, which states:

"This disclosure applies to parcels designated or within 1 mile of designated agricultural land or designated or within 1/4 mile of rural resource, forest or mineral resource lands of long-term commercial significance in Skagit County. A variety of Natural Resource Land commercial activities occur or may occur in the area that may not be compatible with non-resource uses and may be inconvenient or cause discomfort to area residents. This may arise from the use of chemicals; or from spraying, pruning, harvesting or mineral extraction with associated activities, which occasionally generates traffic, dust, smoke, noise, and odor. Skagit County has established natural resource management operations as a priority use on designated Natural Resource Lands, and area residents should be prepared to accept such incompatibilities, inconveniences or discomfort from normal, necessary Natural Resource Land operations when performed in compliance with Best Management Practices and local, State, and Federal law.

In the case of mineral lands, application might be made for mining-related activities including extraction, washing, crushing, stockpiling, blasting, transporting and recycling of minerals. If you are adjacent to designated NR Lands, you will have setback requirements from designated NR Lands."

13. Reservations and exceptions in United States Patents or in Acts authorizing the issuance thereof; Indian treaty or aboriginal rights.
14. City, county or local improvement district assessments, if any.
15. Assessments, if any, levied by City of Mount Vernon.