

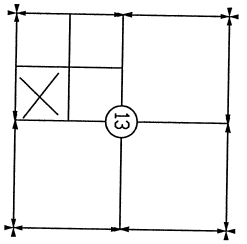
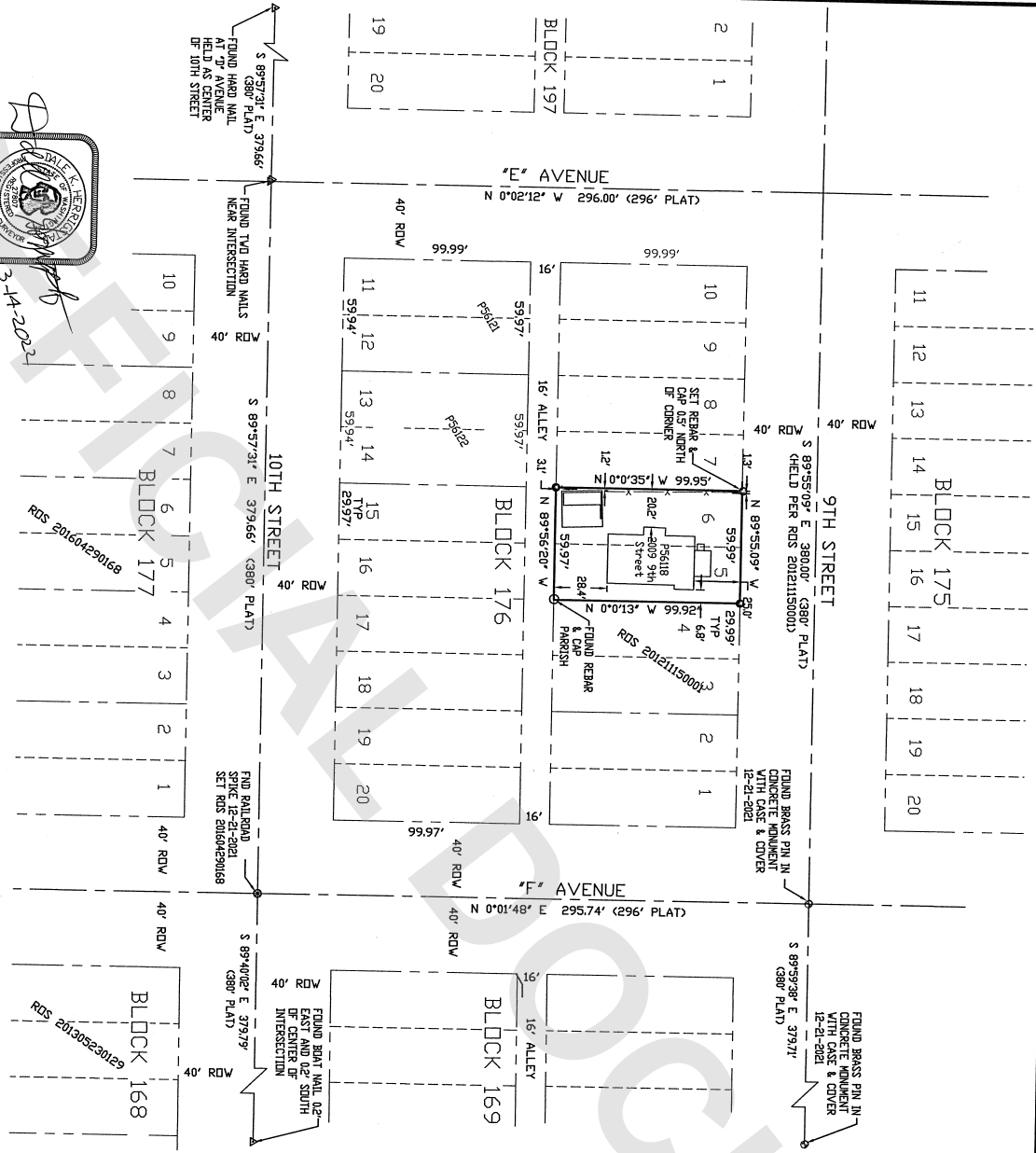
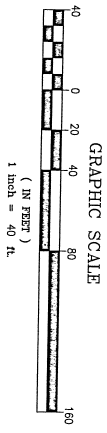

202203140122

03/14/2022 01:01 PM Pages: 1 of 1 Fees: \$287.50
 Street Survey Auditor



3-14-2022

SURVEYOR'S CERTIFICATE
 THIS MAP CORRECTLY REPRESENTS A SURVEY MADE BY ME OR UNDER MY DIRECTION IN CONFORMANCE WITH THE REQUIREMENTS OF RCW 18.01, RECORDING ACT AT THE REQUEST OF ROW WORKS IN DECEMBER 2021.
 DALE K. HERRIGSTAD, P.L.S.
 Date 3/14/2022
 Certificate No. 27807



AUDITORS CERTIFICATE
 FILED FOR RECORD THIS 14 DAY OF MARCH 2022
 AT 11:05 AM PAST THE CLERK OF SUPERIOR COURT
 AUDITOR'S FILE NO. 202203140122 RECORDS OF SNOHOMO COUNTY, WASHINGTON

Dale K. Herrigstad
 DALE K. HERRIGSTAD
 SURVEYOR

Jeffrey J. ...
 JEFFREY J. ...
 AUDITOR

LEGAL DESCRIPTION (PARCEL P56118)
 LOTS 5 AND 6, BLOCK 176, MAP OF THE CITY OF ANACORTES, SNOHOMO COUNTY, WASHINGTON, AS PER PLAT RECORDS OF VOLUME 2 OF PLATS, PAGES 4 RECORDS OF SNOHOMO COUNTY, WASHINGTON.
 SITUATE IN THE CITY OF ANACORTES, COUNTY OF SNOHOMO, STATE OF WASHINGTON.

NOTES -
 1. THE LEGAL DESCRIPTION FOR THIS SURVEY IS A DEED OF TRUST RECORDED UNDER AUDITOR'S FILE #202107400821, RECORDS OF SNOHOMO COUNTY, WASHINGTON.
 2. FOUND BOUNDARY, PK NAIL OR HARD NAIL AS NOTED.
 3. FOUND BOUNDARY IN CASE WITH COPIES AS NOTED.
 4. FOUND BOUNDARY IN CASE WITH COPIES AS NOTED.
 5. SET PK NAIL WITH ORANGE DYE AS NOTED.
 6. SET REBAR & YELLOW CAP 27807.
 7. EQUIPMENT USED: CARLSON CR2, 2 SECOND TOTAL STATION.
 8. MONUMENT TIED ON 12-21-2021.
 9. REPORT OF LOSS/RE MEETS WASHINGTON STATE SURVEY STANDARDS.
 10. REPORT OF LOSS/RE MEETS WASHINGTON STATE SURVEY STANDARDS.
 11. BASIS OF BEARINGS: ASSUMED TRANSVERSE.
 12. THIS SURVEY WAS PERFORMED WITHOUT THE BENEFIT OF A CURRENT TITLE REPORT. THIS SURVEY DOES NOT PURPORT TO SHOW ALL ESSENTIAL RESTRICTIONS, RESERVATIONS, PROVISIONS, COVENANTS OR CONDITIONS WHICH MAY AFFECT THE PARCELS SHOWN HEREON.
 13. THIS IS A BOUNDARY SURVEY ONLY. UTILITIES WERE NOT INVESTIGATED.

RECORD OF SURVEY FOR: RIN & YANUS HERRIS
 2009 9TH STREET
 ANACORTES, VA 99221

SURVEY IN THE SE 1/4 OF THE SW 1/4 OF SECTION 13,
 TOWNSHIP 33 N., RING, 1 EAST, W.M.,
 SKAGIT COUNTY, WASHINGTON

HERRIGSTAD ENGINEERING & SURVEYING
 4320 Whittle Lake Road, Anacortes, WA 99221 (360) 299-8004

SHEET 1 OF 1
 JOB#2021-202
 DWN BY: DKH
 CHECK BY: DKH
 DATE: MARCH 2022
 SCALE: NOTED