
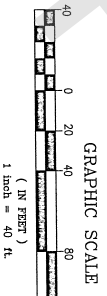


SURVEYORS CERTIFICATE

THIS BOUNDARY SURVEY CORRECTLY REPRESENTS A SURVEY MADE BY ME OR UNDER MY DIRECTION IN ACCORDANCE WITH THE SURVEYING ACT OF 1912 AND THE SURVEYING ACT OF 1933, IN RESPONSE TO A REQUEST BY THE BOYSIDE FAMILY PARTNERSHIP OF KING COUNTY, IN OCTOBER 2021.

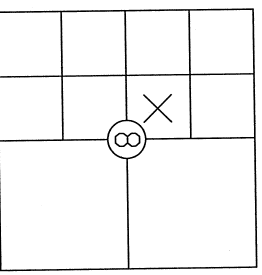
DATE: K. HERRIGSTAD, P.L.S. Certificate No. 27907
 Date: MARCH 13, 2022



3-17-22

AUDITORS CERTIFICATE
 FILED PER RECORD THIS DAY OF MARCH 2022
 AT 2:55 MINUTES P.M. IN CLERK OF SUPERIOR COURT
 AUDITOR'S FILE NO. 202203180124 RECORDS OF SKAGIT COUNTY, WASHINGTON
 DEPUTY AUDITOR
 AUDITOR

LEGAL DESCRIPTION
 THIS SURVEY WAS COMPLETED WITHOUT THE BENEFIT OF A TITLE REPORT AND DOES NOT PURPORT TO SHOW ALL EASEMENTS, RESTRICTIONS, RESERVATIONS, PROVISIONS, COVENANTS OR CONDITIONS WHICH MAY AFFECT THE PARCELS SHOWN HEREON. THE LEGAL DESCRIPTION FOR THIS SURVEY IS A STATUTORY WARRANTY DEED RECORDED UNDER AUDITOR'S FILE #200505270280, RECORDS OF SKAGIT COUNTY, WASHINGTON.
 1. THIS SURVEY WAS COMPLETED WITHOUT THE BENEFIT OF A TITLE REPORT AND DOES NOT PURPORT TO SHOW ALL EASEMENTS, RESTRICTIONS, RESERVATIONS, PROVISIONS, COVENANTS OR CONDITIONS WHICH MAY AFFECT THE PARCELS SHOWN HEREON. THE LEGAL DESCRIPTION FOR THIS SURVEY IS A STATUTORY WARRANTY DEED RECORDED UNDER AUDITOR'S FILE #200505270280, RECORDS OF SKAGIT COUNTY, WASHINGTON.
 2. SET PRE-BAR AND YELLOW CAP P.L.S. #27907 AND WHITE 2"x2" 3/4" SET SPACER.
 3. SET 3/4" TALL LATH ON PROPERTY LINE.
 4. FOUND 1" IRON PIPE AS NOTED.
 5. FOUND MONUMENT W/ OUT CASE AS NOTED.
 6. EQUIPMENT USED: Geomax 2" Robotic total Station.
 7. MONUMENTS TIED ON 6-20-2019.
 8. ERROR OF CLOSURE MEETS WASHINGTON STATE SURVEY STANDARDS. METHODS: STANDARD FIELD TRAVERSE.
 9. BASIS OF BEARINGS: PLAT OF HOLIDAY HIDEAWAY NO. 1, RECORDED UNDER AUDITOR'S FILE NUMBER 625483.



SECTION 8, TOWNSHIP 35 N, RING 2 EAST

SHEET 1 OF 1

RECORD OF SURVEY FOR: Boyside Family Partnership
 2655 45th Avenue SW
 Seattle, WA 98116

A PORTION OF THE SE 1/4 OF THE NW 1/4, OF SECTION 8, TOWNSHIP 35 N, RING 2 EAST, W.M. SKAGIT COUNTY, WASHINGTON

HERRIGSTAD ENGINEERING & SURVEYING
 4320 Whistle Lake Road, Anacortes, WA 98221 (360) 299-8804

DRAWN BY: DKH	SCALE NOTED
CHECK BY: DKH	DATE: 1-14-2022
JOB: 2021-178	