

OWNER'S CONSENT AND DEDICATION

KNOW ALL PEOPLE BY THESE PRESENTS THAT WE, THE UNDERSIGNED OWNERS AND MORTGAGE HOLDERS OF THE LAND HEREIN DESCRIBED, DO HEREBY MAKE A BOUNDARY LINE ADJUSTMENT HEREOF PURSUANT TO TITLE 6636 BOUNDARY LINE ADJUSTMENT OF THE MOUNT VERNON MUNICIPAL CODE, AND WE AGREE AND ACKNOWLEDGE TO BE BOUND BY THE BOUNDARY LINE ADJUSTMENT AND HEREOF AND HERETO HAVE WITH THE FREE CONSENT AND IN ACCORDANCE WITH THE DESIRE OF THE OWNERS.

THE UNDERSIGNED FURTHER ACKNOWLEDGE THAT THE APPROVAL AND RECORDING OF THIS BOUNDARY LINE ADJUSTMENT TITLE DEEDS AND INSTRUMENT HAS NOT BEEN REQUIRED TO RECORDED AND RECORDED DEEDS WITH THE COUNTY AUDITOR TO CONVERT ALL TITLE INTEREST CONSISTENT WITH THIS BOUNDARY LINE ADJUSTMENT.

IN WITNESS WHEREOF WE SET OUR HANDS AND SEALS.

SUZANNE LANE COMMERCIAL CENTER, LLC,
 A WASHINGTON LIMITED LIABILITY COMPANY

BY: Thomas Little
 PRINT NAME: THOMAS LITTLE
 TITLE: COVERED

HERITAGE BANK
 BY: [Signature]
 PRINT NAME: [Signature]
 TITLE: 578

ACKNOWLEDGEMENTS

STATE OF WASHINGTON
 COUNTY OF SEASIDE

I CERTIFY THAT I KNOW OR HAVE SATISFACTORY EVIDENCE THAT THOMAS LITTLE IS THE PERSON WHO APPEARED BEFORE ME, AND SAID PERSON ACKNOWLEDGED HE/SHE/HEY SIGNED THIS INSTRUMENT, ON OATH STATED THAT HE/SHE/HEY IS/ARE AUTHORIZED TO EXECUTE THE INSTRUMENT AND ACKNOWLEDGED IT AS THE AGENT OF THE LIMITED LIABILITY COMPANY TO BE THE FREE AND VOLUNTARY ACT OF SUCH PARTY FOR THE USES AND PURPOSES MENTIONED IN THE INSTRUMENT.

DATED: MAY 9, 2022

BRUCE G. LISSER
 STATE OF WASHINGTON
 NOTARY PUBLIC
 My Commission Expires 07-14-2024

SIGNATURE: [Signature]
 NOTARY PUBLIC: Bruce G. Lissier
 MY APPOINTMENT EXPIRES: 7-14-24
 RESIDING AT: Mount Vernon

STATE OF Washington
 COUNTY OF Seaside

I CERTIFY THAT I KNOW OR HAVE SATISFACTORY EVIDENCE THAT BRUCE G. LISSER IS THE PERSON WHO APPEARED BEFORE ME, AND SAID PERSON ACKNOWLEDGED HE/SHE/HEY SIGNED THIS INSTRUMENT, ON OATH STATED THAT HE/SHE/HEY IS/ARE AUTHORIZED TO EXECUTE THE INSTRUMENT AND ACKNOWLEDGED IT AS THE AGENT OF THE LIMITED LIABILITY COMPANY TO BE THE FREE AND VOLUNTARY ACT OF SUCH PARTY FOR THE USES AND PURPOSES MENTIONED IN THE INSTRUMENT.

DATED: MAY 9, 2022

BRUCE G. LISSER
 STATE OF WASHINGTON
 NOTARY PUBLIC
 My Commission Expires 07-14-2024

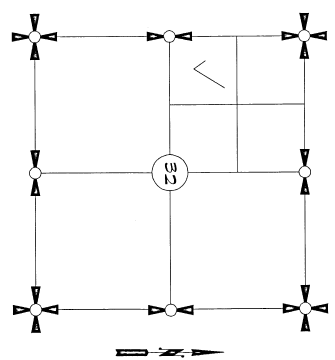
SIGNATURE: [Signature]
 NOTARY PUBLIC: Bruce G. Lissier
 MY APPOINTMENT EXPIRES: 7-14-24
 RESIDING AT: Mount Vernon

AUDITOR'S CERTIFICATE

FILED FOR RECORD AT THE REQUEST OF LISSER & ASSOCIATES, PLLC, FILED FOR RECORD THIS 13 DAY OF MAY 2022 AT 9:22 PM IN VOLUME OF 51 PAGES UNDER AUDITOR'S FILE NO. 202205130104 RECORDS OF SEASIDE COUNTY, WASHINGTON.

SEASIDE COUNTY AUDITOR
[Signature]
 SEASIDE COUNTY AUDITOR

CITY OF MOUNT VERNON PUBLIC WORKS DIRECTOR APPROVAL
 THIS BOUNDARY LINE ADJUSTMENT MAP HAS BEEN REVIEWED AND IS HEREBY APPROVED THIS 13 DAY OF MAY, 2022.
[Signature]
 PUBLIC WORKS DIRECTOR



SECTION 32, TOWNSHIP 34 NORTH, RANGE 4 EAST, 10N.
 VICINITY MAP

SURVEYOR'S CERTIFICATE
 THIS MAP CORRECTLY REPRESENTS A SURVEY MADE BY ME OR UNDER MY DIRECTION IN CONFORMANCE WITH THE REQUIREMENTS OF THE SURVEY RECORDING ACT AT THE REQUEST OF SUZANNE LANE COMMERCIAL CENTER, LLC, A WASHINGTON LIMITED LIABILITY COMPANY, IN WASHCO, 2022.

DATE: 5-3-22

BRUCE G. LISSER, REG. CERTIFICATE NO. 20123164
 3200 HILMAIKEE STREET
 P.O. BOX 1104
 MOUNT VERNON, WA 98213
 PHONE (360) 419-7442
 FAX (360) 419-0561
 E-MAIL: BRUCE@LISSER.COM



SHEET 1 OF 4		DATE: 4/18/22
BOUNDARY LINE ADJUSTMENT NO. ENGR-22-0096		
SURVEY IN A PORTION OF THE		
SOUTHWEST 1/4 OF THE NORTHWEST 1/4 OF		
SECTION 32, T. 34 N., R. 4 E., 10N.		
FOR: SUZANNE LANE COMMERCIAL CENTER, LLC.		
FB:	LISSER & ASSOCIATES, PLLC	SCALE:
FIG:	LISSER & ASSOCIATES, PLLC	360-419-7442
RESIDUAL:	ASSIGNED	DN66, 21-182 B.A.

SURVEY DESCRIPTIONS (PRIORS TO B/LA)

PRIOR TO BOUNDARY LINE ADJUSTMENT
PARCEL P-14264

LOT 8-A OF MOUNT VERNON SHORT PLAT NO. LH-10-001 APPROVED NOVEMBER 4, 2015, RECORDED NOVEMBER 6, 2015, UNDER AUDITOR'S FILE NO. 20010600044 BEING A PORTION OF LOT 8, WESTERN PETERBILT BINDING SITE PLAN L-94-0003, APPROVED JULY 1, 2002, RECORDED JULY 1, 2002, UNDER AUDITOR'S FILE NO. 200207010180, RECORDS OF SKAGIT COUNTY, WASHINGTON, IN THE SOUTHWEST 1/4 OF THE NORTHWEST 1/4 IN SECTION 32, TOWNSHIP 34 NORTH, RANGE 4 EAST, 1M.

TOGETHER WITH A 10 FOOT WIDE EASEMENT FOR SIGNAGE AND THE MAINTENANCE THEREOF, AS CONVERTED AND ESTABLISHED IN THAT CERTAIN DECLARATION OF EASEMENT DATED MARCH 24, 2011 AND RECORDED APRIL 20, 2011 UNDER AUDITOR'S FILE NO. 20104200032, RECORDS OF SKAGIT COUNTY, WASHINGTON.

AND ALSO SUBJECT TO AND TOGETHER WITH EASEMENTS, RESERVATIONS, RESTRICTIONS, COVENANTS, LIENS, LEASES, COURT CAUSES AND OTHER INSTRUMENTS OF RECORD.

SITUATE IN THE CITY OF MOUNT VERNON, COUNTY OF SKAGIT, STATE OF WASHINGTON.

PRIOR TO BOUNDARY LINE ADJUSTMENT

PARCEL P-14264

LOT 8-B OF MOUNT VERNON SHORT PLAT NO. LH-10-001 APPROVED NOVEMBER 4, 2015, RECORDED NOVEMBER 6, 2015, UNDER AUDITOR'S FILE NO. 20010600044 BEING A PORTION OF LOT 8, WESTERN PETERBILT BINDING SITE PLAN L-94-0003, APPROVED JULY 1, 2002, RECORDED JULY 1, 2002, UNDER AUDITOR'S FILE NO. 200207010180, RECORDS OF SKAGIT COUNTY, WASHINGTON, IN THE SOUTHWEST 1/4 OF THE NORTHWEST 1/4 IN SECTION 32, TOWNSHIP 34 NORTH, RANGE 4 EAST, 1M.

TOGETHER WITH A 10 FOOT WIDE EASEMENT FOR SIGNAGE AND THE MAINTENANCE THEREOF, AS CONVERTED AND ESTABLISHED IN THAT CERTAIN DECLARATION OF EASEMENT DATED MARCH 24, 2011 AND RECORDED APRIL 20, 2011 UNDER AUDITOR'S FILE NO. 20104200032, RECORDS OF SKAGIT COUNTY, WASHINGTON.

AND ALSO SUBJECT TO AND TOGETHER WITH EASEMENTS, RESERVATIONS, RESTRICTIONS, COVENANTS, LIENS, LEASES, COURT CAUSES AND OTHER INSTRUMENTS OF RECORD.

SITUATE IN THE CITY OF MOUNT VERNON, COUNTY OF SKAGIT, STATE OF WASHINGTON.

SURVEY DESCRIPTIONS (AFTER B/LA)

AFTER BOUNDARY LINE ADJUSTMENT
PARCEL P-132969

LOT 8-A OF MOUNT VERNON SHORT PLAT NO. LH-10-001 APPROVED NOVEMBER 4, 2015, RECORDED NOVEMBER 6, 2015, UNDER AUDITOR'S FILE NO. 20010600044 BEING A PORTION OF LOT 8, WESTERN PETERBILT BINDING SITE PLAN L-94-0003, APPROVED JULY 1, 2002, RECORDED JULY 1, 2002, UNDER AUDITOR'S FILE NO. 200207010180, RECORDS OF SKAGIT COUNTY, WASHINGTON, IN THE SOUTHWEST 1/4 OF THE NORTHWEST 1/4 IN SECTION 32, TOWNSHIP 34 NORTH, RANGE 4 EAST, 1M.

EXCEPT THAT PORTION THEREOF BEING MORE PARTICULARLY DESCRIBED AS FOLLOWS:

BEGINNING AT THE SOUTHEAST CORNER OF SAID LOT 8-A, MOUNT VERNON SHORT PLAT NO. LH-10-001;

THENCE NORTH 88°41'17" WEST ALONG THE SOUTH LINE OF SAID LOT 8-A A DISTANCE OF 207.82 FEET TO A POINT OF CURVATURE;

THENCE ALONG THE ARC OF SAID CURVE TO THE LEFT, COMMENCE TO THE POINT OF BEGINNING, HAVING A RADIUS OF 39.00 FEET, THROUGH A GENERAL ANGLE OF 43°41'20"; AN ARC DISTANCE OF 26.64 FEET;

THENCE SOUTH 88°41'17" EAST PARALLEL WITH SAID SOUTH LINE OF LOT 8-A FOR A DISTANCE OF 232.00 FEET; MORE OR LESS, TO A POINT BEARING NORTH 1°18'43" EAST FROM THE TRUE POINT OF BEGINNING;

THENCE SOUTH 17°45' WEST FOR A DISTANCE OF 45.00 FEET; MORE OR LESS, TO THE TRUE POINT OF BEGINNING.

TOGETHER WITH EASEMENTS FOR EXISTING UTILITIES AND THE ACCESS AND MAINTENANCE THEREOF, BEING 10 FEET IN WIDTH CENTERED ALONG SAID LINES AS THEY CROSS THROUGH THE ABOVE-DESCRIBED EXCEPTION;

AND TOGETHER WITH A 10 FOOT WIDE EASEMENT FOR SIGNAGE AND THE MAINTENANCE THEREOF, AS CONVERTED AND ESTABLISHED IN THAT CERTAIN DECLARATION OF EASEMENT DATED MARCH 24, 2011 AND RECORDED APRIL 20, 2011 UNDER AUDITOR'S FILE NO. 20104200032, RECORDS OF SKAGIT COUNTY, WASHINGTON.

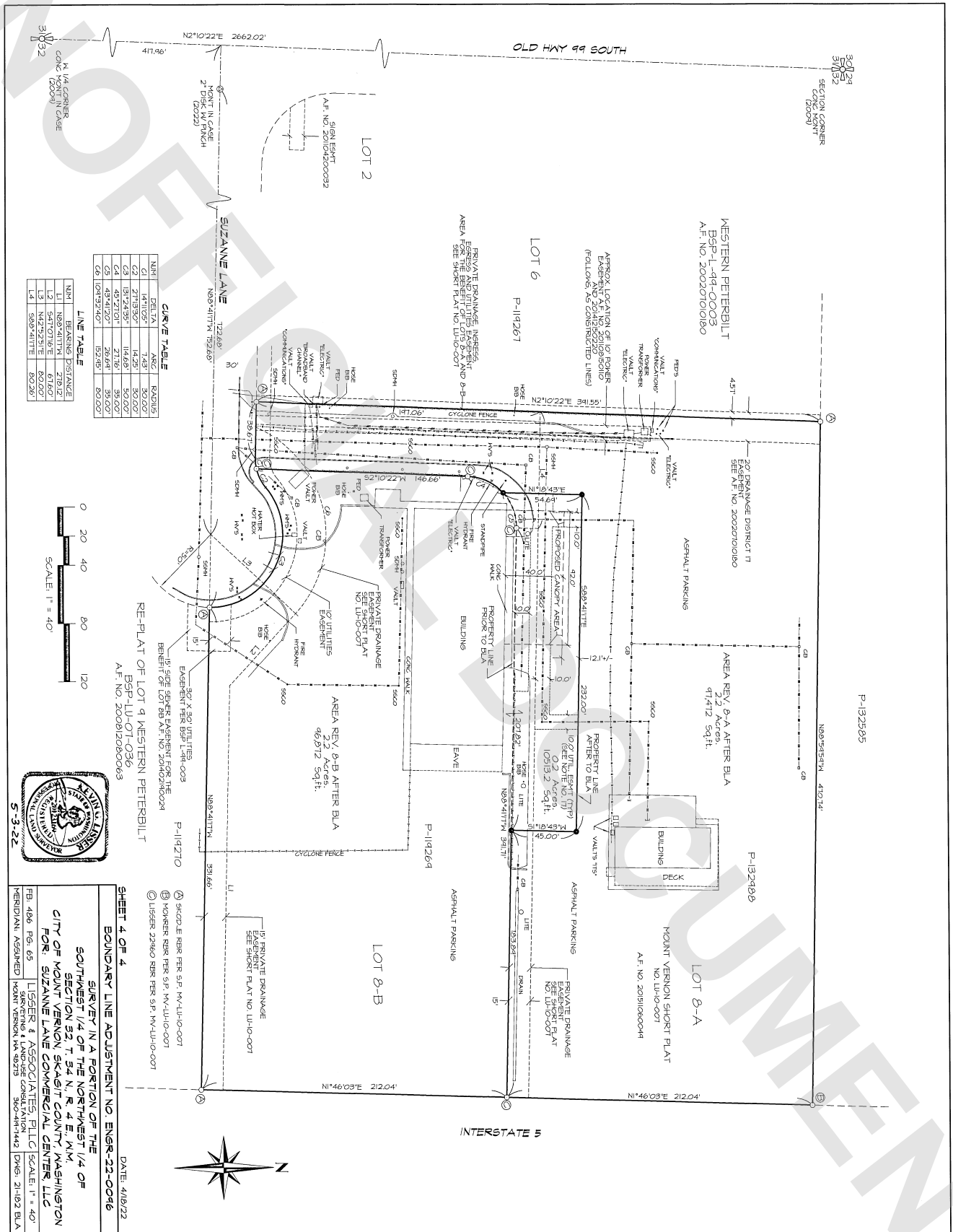
AND ALSO SUBJECT TO AND TOGETHER WITH EASEMENTS, RESERVATIONS, RESTRICTIONS, COVENANTS, LIENS, LEASES, COURT CAUSES AND OTHER INSTRUMENTS OF RECORD INCLUDING THE PRIVATE DRAINAGE, INGRESS, EGRESS AND UTILITIES EASEMENT FOR THE BENEFIT OF LOTS 8-A AND 8-B AS WELL AS THE 15-FOOT PRIVATE DRAINAGE EASEMENT WHICH RUNS PARALLEL AND CONTIGUOUS TO SAID SOUTH LINE OF LOT 8-A (SEE SAID SHORT PLAT LH-10-001 FOR ADDITIONAL INFORMATION).

SITUATE IN THE CITY OF MOUNT VERNON, COUNTY OF SKAGIT, STATE OF WASHINGTON.



<p>SURVEY DESCRIPTIONS (AFTER B/LA)</p> <p>AFTER BOUNDARY LINE ADJUSTMENT PARCEL P-14264</p> <p>LOT 8-B OF MOUNT VERNON SHORT PLAT NO. LH-10-001 APPROVED NOVEMBER 4, 2015, RECORDED NOVEMBER 6, 2015, UNDER AUDITOR'S FILE NO. 20010600044 BEING A PORTION OF LOT 8, WESTERN PETERBILT BINDING SITE PLAN L-94-0003, APPROVED JULY 1, 2002, RECORDED JULY 1, 2002, UNDER AUDITOR'S FILE NO. 200207010180, RECORDS OF SKAGIT COUNTY, WASHINGTON, IN THE SOUTHWEST 1/4 OF THE NORTHWEST 1/4 IN SECTION 32, TOWNSHIP 34 NORTH, RANGE 4 EAST, 1M.</p> <p>TOGETHER WITH THAT PORTION OF LOT 8-A OF MOUNT VERNON SHORT PLAT NO. LH-10-001, APPROVED NOVEMBER 4, 2015, RECORDED NOVEMBER 6, 2015, UNDER AUDITOR'S FILE NO. 20010600044 BEING A PORTION OF LOT 8, WESTERN PETERBILT BINDING SITE PLAN L-94-0003, APPROVED JULY 1, 2002, RECORDED JULY 1, 2002, UNDER AUDITOR'S FILE NO. 200207010180, RECORDS OF SKAGIT COUNTY, WASHINGTON, IN THE SOUTHWEST 1/4 OF THE NORTHWEST 1/4 IN SECTION 32, TOWNSHIP 34 NORTH, RANGE 4 EAST, 1M, BEING MORE PARTICULARLY DESCRIBED AS FOLLOWS:</p> <p>BEGINNING AT THE SOUTHEAST CORNER OF SAID LOT 8-A, MOUNT VERNON SHORT PLAT NO. LH-10-001;</p> <p>THENCE NORTH 88°41'17" WEST ALONG THE SOUTH LINE OF SAID LOT 8-A A DISTANCE OF 207.82 FEET TO A POINT OF CURVATURE;</p> <p>THENCE ALONG THE ARC OF SAID CURVE TO THE LEFT, COMMENCE TO THE POINT OF BEGINNING, HAVING A RADIUS OF 39.00 FEET, THROUGH A GENERAL ANGLE OF 43°41'20"; AN ARC DISTANCE OF 26.64 FEET;</p> <p>THENCE SOUTH 88°41'17" EAST PARALLEL WITH SAID SOUTH LINE OF LOT 8-A FOR A DISTANCE OF 232.00 FEET; MORE OR LESS, TO A POINT BEARING NORTH 1°18'43" EAST FROM THE TRUE POINT OF BEGINNING;</p> <p>THENCE SOUTH 17°45' WEST FOR A DISTANCE OF 45.00 FEET; MORE OR LESS, TO THE TRUE POINT OF BEGINNING.</p> <p>TOGETHER WITH EASEMENTS FOR EXISTING UTILITIES AND THE ACCESS AND MAINTENANCE THEREOF, BEING 10 FEET IN WIDTH CENTERED ALONG SAID LINES AS THEY CROSS THROUGH THE ABOVE-DESCRIBED PORTION;</p> <p>AND TOGETHER WITH A 10 FOOT WIDE EASEMENT FOR SIGNAGE AND THE MAINTENANCE THEREOF, AS CONVERTED AND ESTABLISHED IN THAT CERTAIN DECLARATION OF EASEMENT DATED MARCH 24, 2011 AND RECORDED APRIL 20, 2011 UNDER AUDITOR'S FILE NO. 20104200032, RECORDS OF SKAGIT COUNTY, WASHINGTON.</p> <p>AND ALSO SUBJECT TO AND TOGETHER WITH EASEMENTS, RESERVATIONS, RESTRICTIONS, COVENANTS, LIENS, LEASES, COURT CAUSES AND OTHER INSTRUMENTS OF RECORD INCLUDING THE PRIVATE DRAINAGE, INGRESS, EGRESS AND UTILITIES EASEMENT FOR THE BENEFIT OF LOTS 8-A AND 8-B AS WELL AS THE 15-FOOT PRIVATE DRAINAGE EASEMENT WHICH RUNS PARALLEL AND CONTIGUOUS TO SAID SOUTH LINE OF LOT 8-A (SEE SAID SHORT PLAT LH-10-001 FOR ADDITIONAL INFORMATION).</p> <p>SITUATE IN THE CITY OF MOUNT VERNON, COUNTY OF SKAGIT, STATE OF WASHINGTON.</p>	
<p>SURVEY DESCRIPTIONS (PRIORS TO B/LA)</p> <p>PRIOR TO BOUNDARY LINE ADJUSTMENT PARCEL P-14264</p> <p>LOT 8-A OF MOUNT VERNON SHORT PLAT NO. LH-10-001 APPROVED NOVEMBER 4, 2015, RECORDED NOVEMBER 6, 2015, UNDER AUDITOR'S FILE NO. 20010600044 BEING A PORTION OF LOT 8, WESTERN PETERBILT BINDING SITE PLAN L-94-0003, APPROVED JULY 1, 2002, RECORDED JULY 1, 2002, UNDER AUDITOR'S FILE NO. 200207010180, RECORDS OF SKAGIT COUNTY, WASHINGTON, IN THE SOUTHWEST 1/4 OF THE NORTHWEST 1/4 IN SECTION 32, TOWNSHIP 34 NORTH, RANGE 4 EAST, 1M.</p> <p>TOGETHER WITH A 10 FOOT WIDE EASEMENT FOR SIGNAGE AND THE MAINTENANCE THEREOF, AS CONVERTED AND ESTABLISHED IN THAT CERTAIN DECLARATION OF EASEMENT DATED MARCH 24, 2011 AND RECORDED APRIL 20, 2011 UNDER AUDITOR'S FILE NO. 20104200032, RECORDS OF SKAGIT COUNTY, WASHINGTON.</p> <p>AND ALSO SUBJECT TO AND TOGETHER WITH EASEMENTS, RESERVATIONS, RESTRICTIONS, COVENANTS, LIENS, LEASES, COURT CAUSES AND OTHER INSTRUMENTS OF RECORD.</p> <p>SITUATE IN THE CITY OF MOUNT VERNON, COUNTY OF SKAGIT, STATE OF WASHINGTON.</p>	
<p>SURVEY DESCRIPTIONS (AFTER B/LA)</p> <p>AFTER BOUNDARY LINE ADJUSTMENT PARCEL P-132969</p> <p>LOT 8-A OF MOUNT VERNON SHORT PLAT NO. LH-10-001 APPROVED NOVEMBER 4, 2015, RECORDED NOVEMBER 6, 2015, UNDER AUDITOR'S FILE NO. 20010600044 BEING A PORTION OF LOT 8, WESTERN PETERBILT BINDING SITE PLAN L-94-0003, APPROVED JULY 1, 2002, RECORDED JULY 1, 2002, UNDER AUDITOR'S FILE NO. 200207010180, RECORDS OF SKAGIT COUNTY, WASHINGTON, IN THE SOUTHWEST 1/4 OF THE NORTHWEST 1/4 IN SECTION 32, TOWNSHIP 34 NORTH, RANGE 4 EAST, 1M.</p> <p>EXCEPT THAT PORTION THEREOF BEING MORE PARTICULARLY DESCRIBED AS FOLLOWS:</p> <p>BEGINNING AT THE SOUTHEAST CORNER OF SAID LOT 8-A, MOUNT VERNON SHORT PLAT NO. LH-10-001;</p> <p>THENCE NORTH 88°41'17" WEST ALONG THE SOUTH LINE OF SAID LOT 8-A A DISTANCE OF 207.82 FEET TO A POINT OF CURVATURE;</p> <p>THENCE ALONG THE ARC OF SAID CURVE TO THE LEFT, COMMENCE TO THE POINT OF BEGINNING, HAVING A RADIUS OF 39.00 FEET, THROUGH A GENERAL ANGLE OF 43°41'20"; AN ARC DISTANCE OF 26.64 FEET;</p> <p>THENCE SOUTH 88°41'17" EAST PARALLEL WITH SAID SOUTH LINE OF LOT 8-A FOR A DISTANCE OF 232.00 FEET; MORE OR LESS, TO A POINT BEARING NORTH 1°18'43" EAST FROM THE TRUE POINT OF BEGINNING;</p> <p>THENCE SOUTH 17°45' WEST FOR A DISTANCE OF 45.00 FEET; MORE OR LESS, TO THE TRUE POINT OF BEGINNING.</p> <p>TOGETHER WITH EASEMENTS FOR EXISTING UTILITIES AND THE ACCESS AND MAINTENANCE THEREOF, BEING 10 FEET IN WIDTH CENTERED ALONG SAID LINES AS THEY CROSS THROUGH THE ABOVE-DESCRIBED EXCEPTION;</p> <p>AND TOGETHER WITH A 10 FOOT WIDE EASEMENT FOR SIGNAGE AND THE MAINTENANCE THEREOF, AS CONVERTED AND ESTABLISHED IN THAT CERTAIN DECLARATION OF EASEMENT DATED MARCH 24, 2011 AND RECORDED APRIL 20, 2011 UNDER AUDITOR'S FILE NO. 20104200032, RECORDS OF SKAGIT COUNTY, WASHINGTON.</p> <p>AND ALSO SUBJECT TO AND TOGETHER WITH EASEMENTS, RESERVATIONS, RESTRICTIONS, COVENANTS, LIENS, LEASES, COURT CAUSES AND OTHER INSTRUMENTS OF RECORD INCLUDING THE PRIVATE DRAINAGE, INGRESS, EGRESS AND UTILITIES EASEMENT FOR THE BENEFIT OF LOTS 8-A AND 8-B AS WELL AS THE 15-FOOT PRIVATE DRAINAGE EASEMENT WHICH RUNS PARALLEL AND CONTIGUOUS TO SAID SOUTH LINE OF LOT 8-A (SEE SAID SHORT PLAT LH-10-001 FOR ADDITIONAL INFORMATION).</p> <p>SITUATE IN THE CITY OF MOUNT VERNON, COUNTY OF SKAGIT, STATE OF WASHINGTON.</p>	

SHEET 2 OF 4
DATE: 4/18/22
BOUNDARY LINE ADJUSTMENT NO. ENGR-22-0046
SURREY IN A PORTION OF THE
SOUTHWEST 1/4 OF THE NORTHWEST 1/4 OF
SECTION 32, T. 34 N. R. 4 E. 1M
CITY OF MOUNT VERNON, SKAGIT COUNTY, WASHINGTON
FOR: SUZANNE LANE COMMERCIAL CENTER, LLC
LISSEER & ASSOCIATES, PLLC SCALE:
MERIDIAN ASSIGNED: MOUNT VERNON, WA 48715 3604817442 DMS; 21-102 B/LA



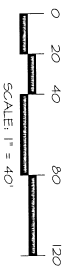
M 1/4 CORNER
CONC. MOUNT IN CASE
(2003)

CURVE TABLE

MARK	DELTA	ARC	RADIUS
C1	217°35'01"	14.25'	50.00'
C2	131°24'35"	14.65'	50.00'
C3	45°27'01"	21.16'	35.00'
C4	45°27'01"	21.16'	35.00'
C5	45°27'01"	21.16'	35.00'
C6	108°52'40"	152.18'	65.00'

LINE TABLE

MARK	BEARING	DISTANCE
L1	N89°41'17"W	278.12'
L2	S41°07'18"E	27.60'
L3	S89°41'17"W	40.28'



RE-PLAT OF LOT 4 WESTERN PETERBLT
BSP-LU-07-036
A.F. NO. 200812080063

BOUNDARY LINE ADJUSTMENT NO. ENGR-22-0046

SURVEY IN A PORTION OF THE
SOUTHWEST 1/4 OF THE NORTHWEST 1/4 OF
SECTION 32, T. 34 N., R. 4 E., M.M.
CITY OF MOUNT VERNON, SKAGIT COUNTY, WASHINGTON
FOR: SUZANNE LANE COMMERCIAL CENTER, LLC

DATE: 4/18/22

DATE: 4/18/22

DATE: 4/18/22

- ① SKODJE RBR FER. SP. W-14-10-001
- ② HOSNER RBR FER. SP. W-14-10-001
- ③ LUSSEY 22x40 RBR FER. SP. W-14-10-001
- ④ PRIVATE DRAINAGE EASEMENT FOR LOT 8-A AND 8-B SEE SHORT PLAT NO. LU-10-001
- ⑤ PRIVATE DRAINAGE EASEMENT FOR LOT 8-A AND 8-B SEE SHORT PLAT NO. LU-10-001
- ⑥ PRIVATE DRAINAGE EASEMENT FOR LOT 8-A AND 8-B SEE SHORT PLAT NO. LU-10-001