

**RETURN ADDRESS:**  
Puget Sound Energy, Inc.  
Attn: ROW Department  
1660 Park Lane  
Burlington, WA 98233

REVIEWED BY  
SKAGIT COUNTY TREASURER  
DEPUTY Lena Thompson  
DATE 05/16/2023

### EASEMENT

REFERENCE #: N/A re-record to include Pg. 2  
GRANTOR: STEVEN P. HANSEN AND KERRI A. HANSEN  
GRANTEE: PUGET SOUND ENERGY, INC.  
SHORT LEGAL: PTN OF S ½ SE ¼ SEC 36, T34N, R4E, W.M.  
ASSESSOR'S TAX #: P29891 / 340436-0-025-0005

For good and valuable consideration, the receipt and sufficiency of which are hereby acknowledged, **STEVEN P. HANSEN AND KERRI A. HANSEN**, husband and wife ("Owner"), hereby grants and conveys to **PUGET SOUND ENERGY, INC.**, a Washington corporation ("PSE"), for the purposes hereinafter set forth, a nonexclusive perpetual easement over, under, along, across and through the following described real property in Skagit County, Washington (the "Property"):

**SEE EXHIBIT "A" ATTACHED HERETO AND BY THIS REFERENCE MADE A PART HEREOF.**

Except as may be otherwise set forth herein, PSE's rights shall be exercised upon that portion of the Property (the "Easement Area") described as follows: A RIGHT OF WAY TEN (10) FEET IN WIDTH WITH FIVE (5) FEET ON EACH SIDE OF A CENTERLINE DESCRIBED AS FOLLOWS:

**THE CENTERLINE OF GRANTEE'S FACILITIES AS NOW CONSTRUCTED, TO BE CONSTRUCTED, EXTENDED OR RELOCATED LYING WITHIN THE ABOVE DESCRIBED PARCEL, AND AS GENERALLY SHOWN ON EXHIBIT "B".**

**1. Purpose.** PSE shall have the right to use the Easement Area to construct, operate, maintain, repair, replace, improve, remove, upgrade and extend one or more utility systems for the purposes of transmission, distribution and sale of electricity. Such systems may include:

**Underground facilities.** Conduits, lines, cables, vaults, switches and transformers for electricity; fiber optic cable and other lines, cables and facilities for communications; semi-buried or ground-mounted facilities and pads, manholes, meters, fixtures, attachments and any and all other facilities or appurtenances necessary or convenient to any or all of the foregoing.

Following the initial construction of all or a portion of its systems, PSE may, from time to time, construct such additional facilities as it may require for such systems.

**2. Access.** PSE shall have a reasonable right of access to the Easement Area over and across the Property to enable PSE to exercise its rights granted in this easement.

**3. Easement Area Clearing and Maintenance.** PSE shall have the right to cut, remove and dispose of any and all brush, trees or other vegetation in the Easement Area. PSE shall also have the right to control, on a continuing basis and by any prudent and reasonable means, the establishment and growth of brush, trees or other vegetation in the Easement Area.

**4. Restoration.** Following the initial installation, repair or extension of its facilities, PSE shall, to the extent reasonably practicable, restore landscaping and surfaces and portions of the Property affected by PSE's work to the condition existing immediately prior to such work. PSE shall use good faith efforts to perform its restoration obligations under this paragraph as soon as reasonably possible after the completion of PSE's work.

**5. Owner's Use of Easement Area.** Owner reserves the right to use the Easement Area for any purpose not inconsistent with the rights herein granted, provided, however, Owner shall not perform the following activities without PSE's prior written consent: (1) excavate within or otherwise change the grade of the Easement Area; (2) construct or maintain any buildings, structures or other objects on the Easement Area; and/or (3) conduct any blasting within 300 feet of PSE's facilities.

**6. Indemnity.** PSE agrees to indemnify Owner from and against liability incurred by Owner as a result of PSE's negligence, or the negligence of PSE's employees, agents or contractors in the exercise of the rights herein granted to PSE, but nothing herein shall require PSE to indemnify Owner for that portion of any such liability attributable to the negligence of Owner, its employees, agents or contractors or the negligence of third parties.

**7. Attorneys' Fees.** The prevailing party in any lawsuit brought to enforce or interpret the terms of this Easement shall be entitled to recover its reasonable attorneys' fees and costs incurred in said suit, including on appeal.

**8. Successors and Assigns.** This Easement is binding upon and will inure to the benefit of the successors and permitted assigns of the parties. PSE may not assign or otherwise transfer any of its rights, obligations or interest under this Easement without the prior written consent of Owner, which consent may not be unreasonably withheld. Notwithstanding the foregoing, PSE may assign this Easement to an affiliate or in connection with a merger, acquisition, corporate reorganization, sale of assets or other change in control.

**9. Complete Agreement; Amendment; Counterparts.** This Easement contains the entire agreement of the parties with respect to this subject matter and supersedes all prior writings or discussions relating to the Easement. This Easement may not be amended except by a written document executed by the authorized representatives of Owner and PSE. This Easement may be executed in counterparts, each of which shall be treated as an original for all purposes and all executed counterparts shall constitute one agreement.


**10. Warranty and Representation of Authority.** The parties each represent to the other that the person or persons executing this Easement have authority to do so and to bind the parties hereunder. All consents, permissions and approvals related to this Easement, and the obligations hereunder, have been obtained. Owner further warrants to PSE that it has the necessary right, title and interests in the Property to grant the easement rights set forth herein.

**11. Severability.** Invalidation of any of the provisions contained in this Easement, or of the application thereof to any person, by judgment or court order, shall in no way affect any of the other provisions thereof or the application thereof to any other person and the same shall remain in full force and effect. If a provision is found to be unenforceable or invalid, that provision shall be modified or partially enforced to the maximum extent permitted by law to effectuate the purpose of this agreement.

12. **Non-Waiver.** The failure of any party to insist upon strict performance of any of the terms, covenants or conditions hereof shall not be deemed a waiver of any rights or remedies which that party may have hereunder or at law or equity and shall not be deemed a waiver of any subsequent breach or default in any of such terms, covenants or conditions.

DATED this 12 day of MAY, 2023


OWNER:

By:   
STEVEN P. HANSEN

By:   
KERRI A. HANSEN

2 PROVINCE BC  
~~STATE OF WASHINGTON~~ )  
COUNTY OF ~~SKAGHT~~ )<sup>SS</sup> WEST VANCOUVER

On this 12 day of MAY, 2023 before me, a Notary Public in and for the State of Washington, duly commissioned and sworn, personally appeared STEVEN P. HANSEN and KERRI A. HANSEN, to me known to be the individuals who executed the within and foregoing instrument, and acknowledged that they signed the same as their free and voluntary act and deed, for the uses and purposes therein mentioned. GIVEN UNDER my hand and official seal hereto affixed the day and year in this certificate first above written.

  
\_\_\_\_\_  
(Signature of Notary)

\_\_\_\_\_  
(Print or stamp name of Notary) PROVINCE OF BC  
NOTARY PUBLIC in and for the ~~State of Washington~~, residing at \_\_\_\_\_

My Appointment Expires: N/A PERMANENT

Notary seal, text and all notations must be inside 1" margins

JOY RUSSELL-BURR  
NOTARY PUBLIC  
2458 HAYWOOD AVENUE  
WEST VANCOUVER, BC, CANADA  
604-926-4450 V7V 1Y1  
joy@russellsnotary.com

**EXHIBIT "A"**  
**(REAL PROPERTY LEGAL DESCRIPTION)**

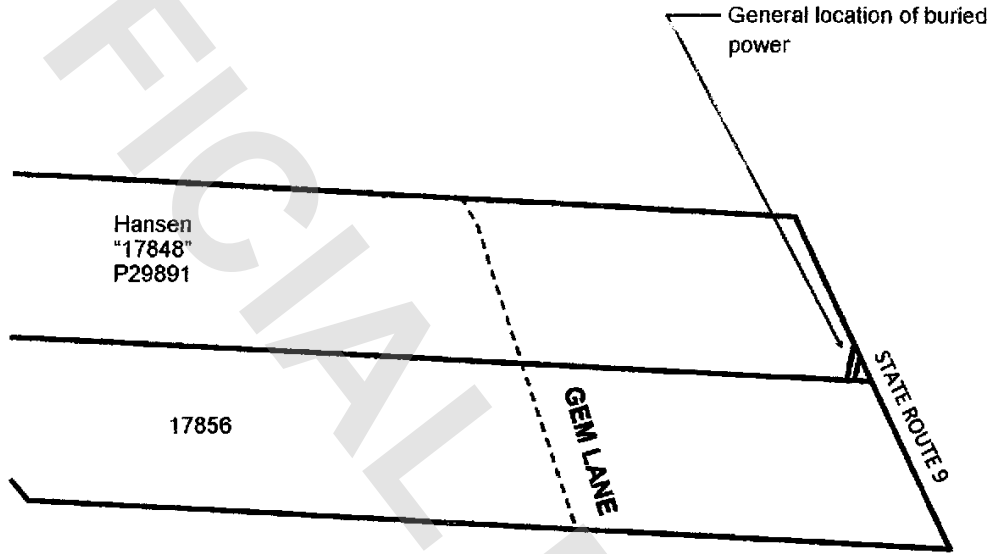
**PARCEL A:**  
THE NORTH 50 FEET OF THE SOUTH 975 FEET OF THAT PORTION OF GOVERNMENT LOT 8, LYING WEST OF THE NORTHERN PACIFIC RAILROAD RIGHT OF WAY IN SECTION 36, TOWNSHIP 34 NORTH, RANGE 4 EAST, W.M., EXCEPT A STRIP OF LAND 30 FEET IN WIDTH ALONG THE EASTERLY LINE OF SAID PROPERTY TO BE USED FOR ROADWAY PURPOSES.

SITUATE IN SKAGIT COUNTY, WASHINGTON.

**PARCEL B:**  
THAT PORTION OF THE 100 FOOT WIDE RAILROAD RIGHT OF WAY KNOWN AS THE NORTHERN PACIFIC RAILROAD, IN THE SOUTHEAST QUARTER OF SECTION 36, TOWNSHIP 34 NORTH, RANGE 4 EAST, W.M., LYING BETWEEN THE EASTERLY EXTENSIONS OF BOTH THE NORTH AND SOUTH LINES OF THAT CERTAIN TRACT CONVEYED TO BRUCE L. SHELLHAMER ET UX, BY DEED RECORDED MARCH 21, 1983 UNDER AUDITOR'S FILE NO. 8303210002. EXCEPT THAT PORTION THEREOF, IF ANY, LYING WITHIN THE EXISTING, AS BUILD RIGHT OF WAY OF STATE HIGHWAY 9.

SITUATE IN SKAGIT COUNTY, WASHINGTON.

EXHIBIT "B"  
(Easement Area)



Not to scale